

33

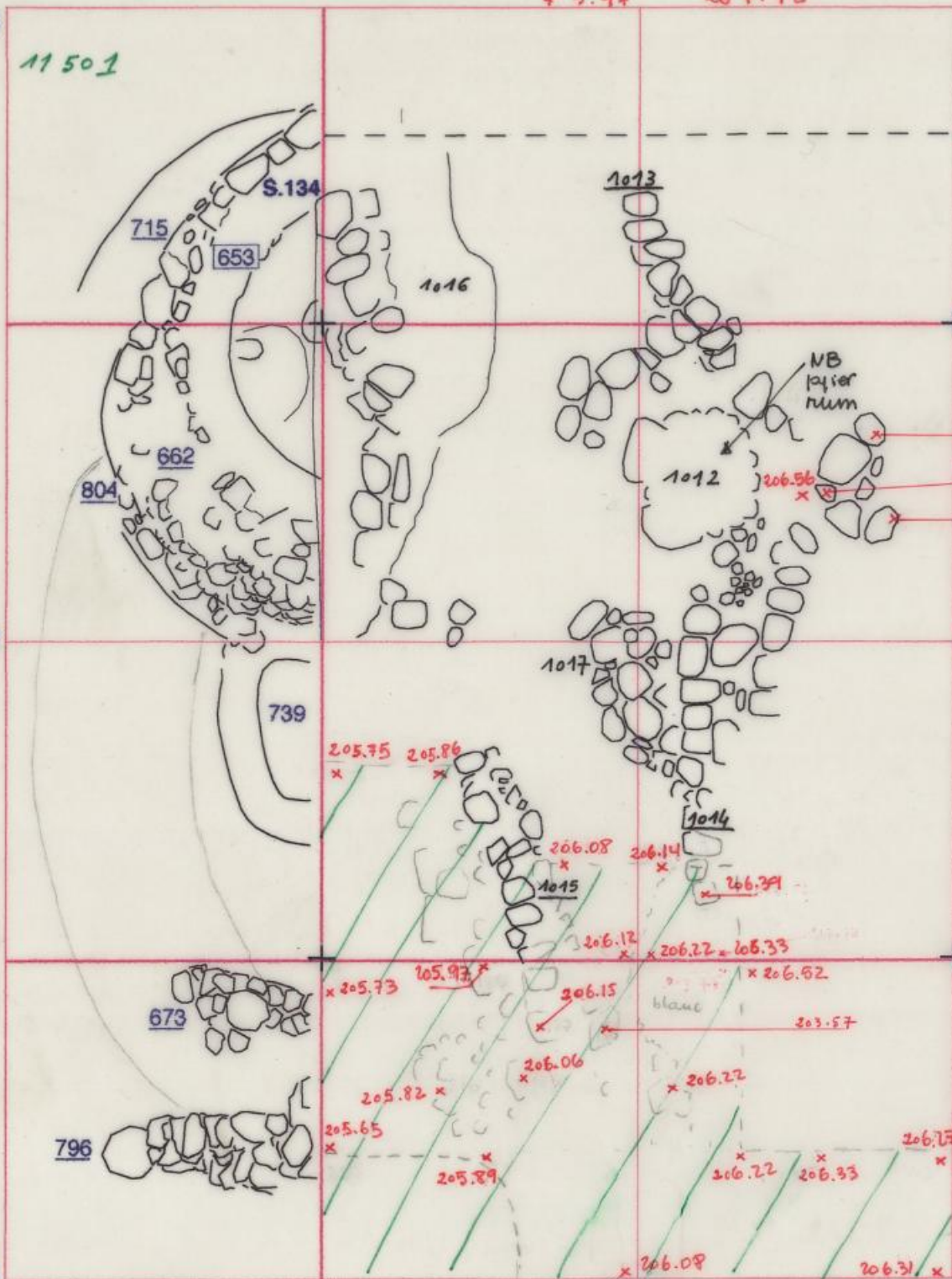
11501



(2)

32

31

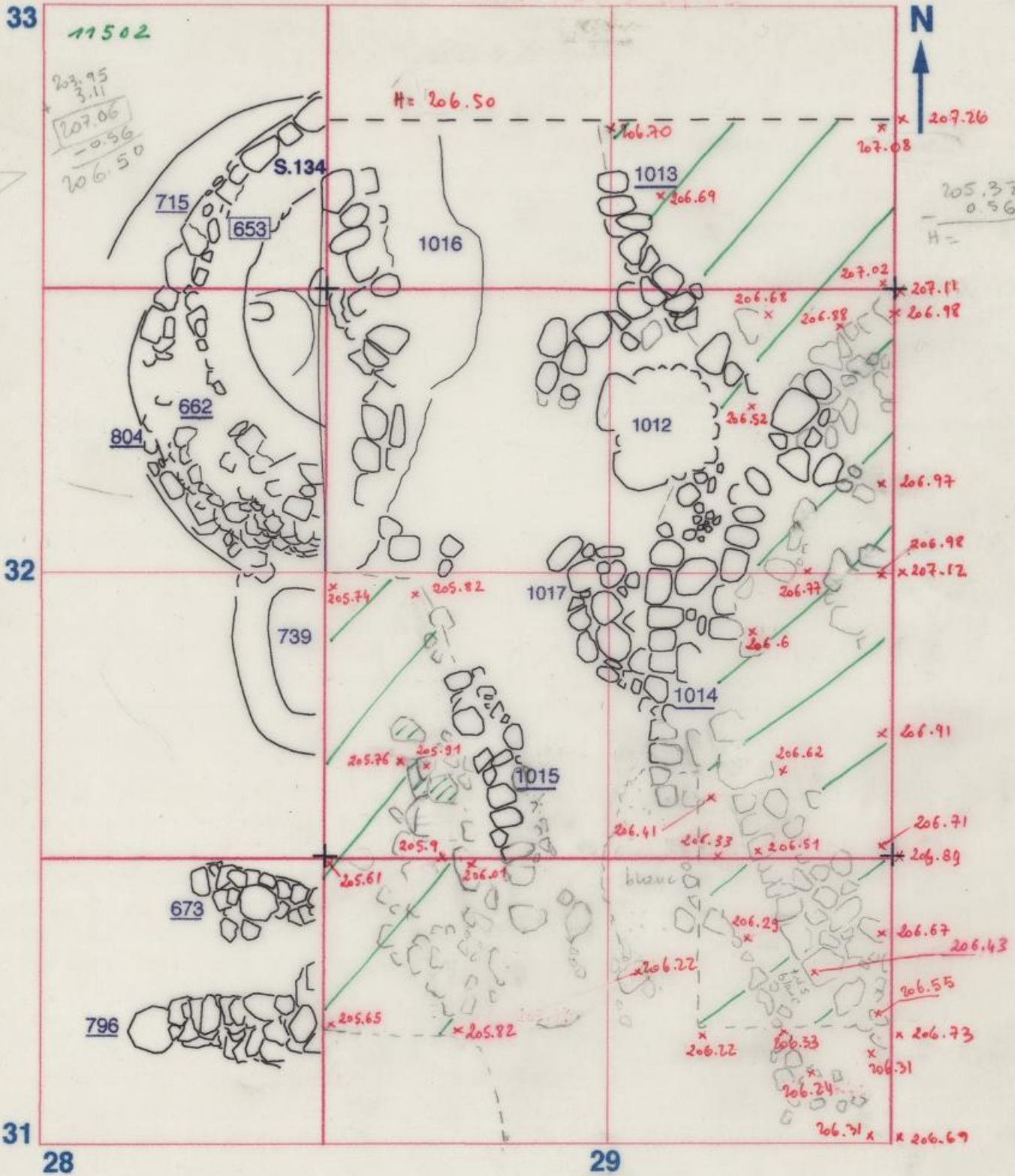


28

29

33

3



33

11503

12.7.95



4

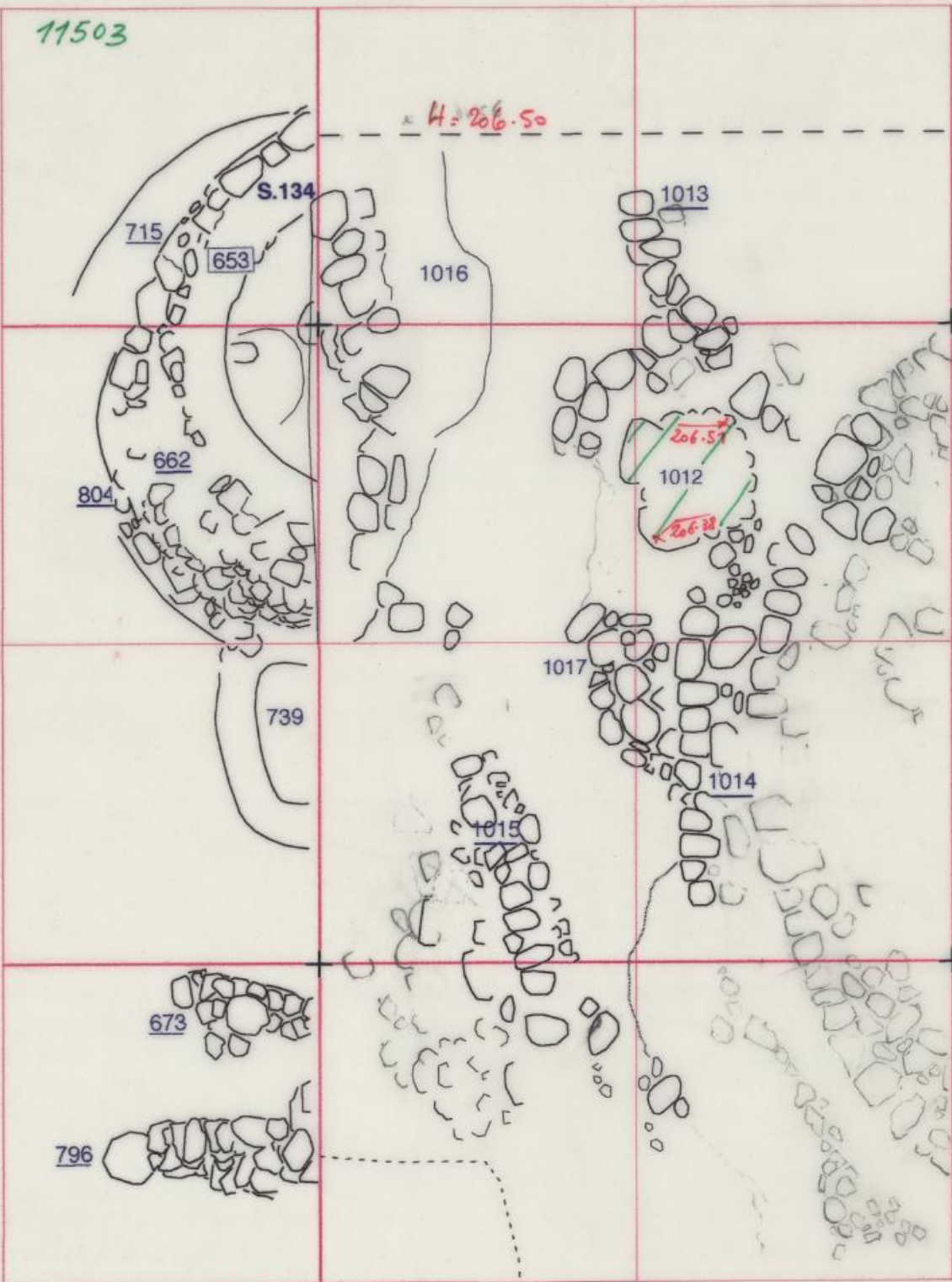
$H = 206.50$

32

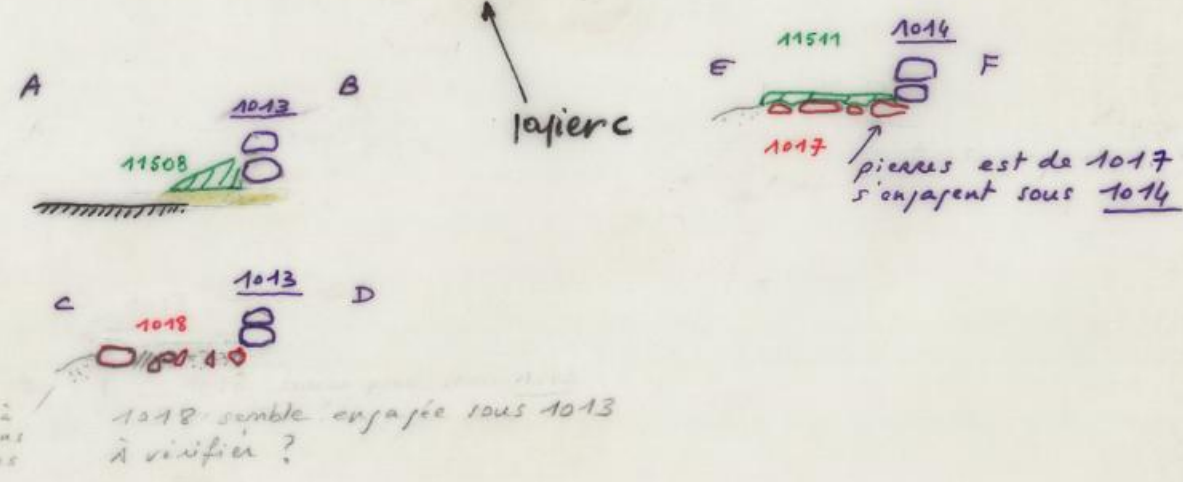
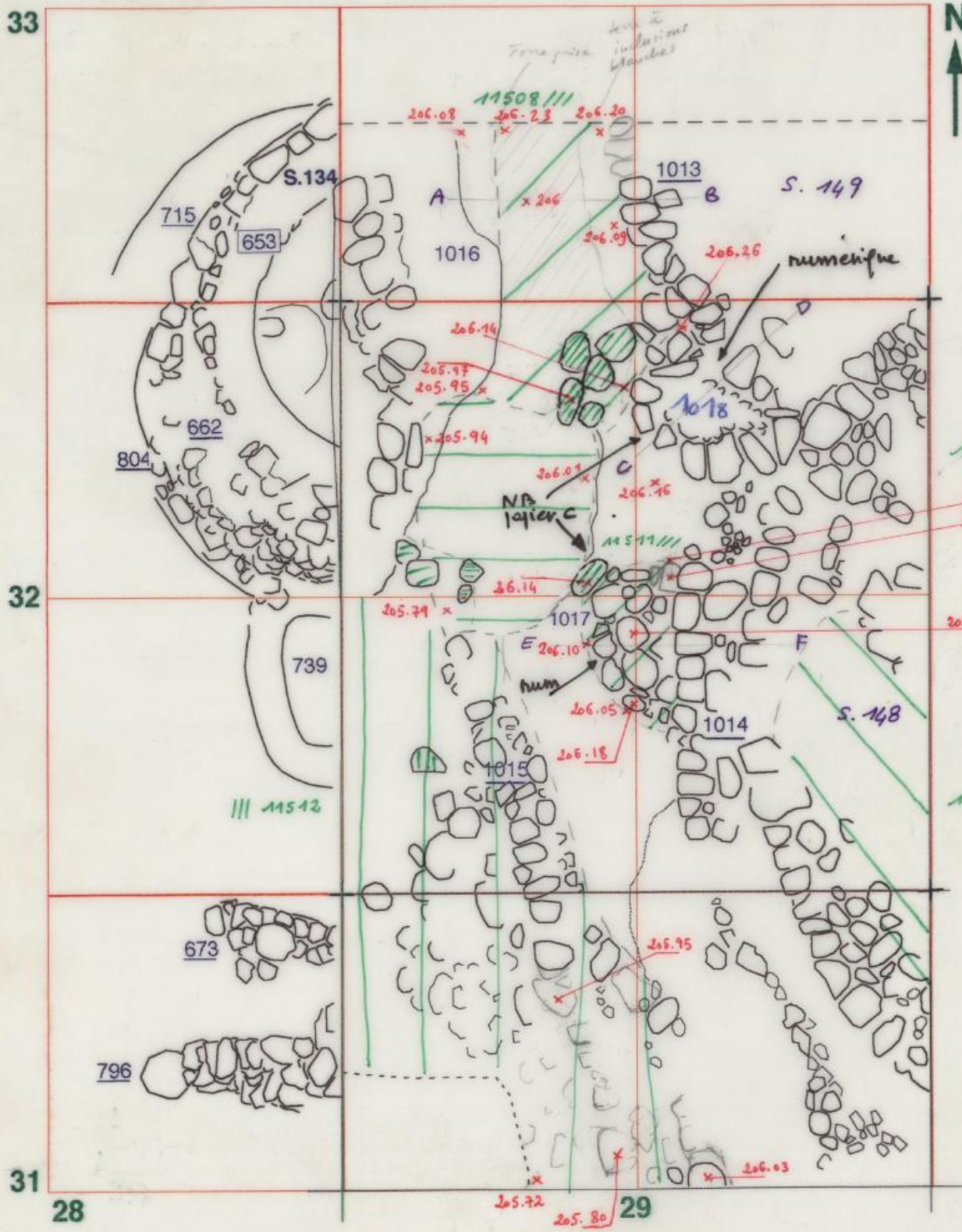
31

28

29



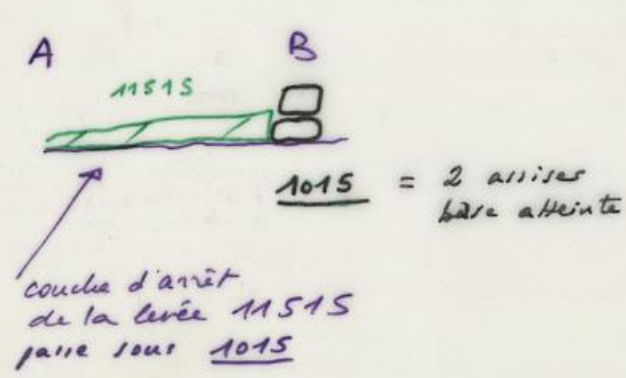
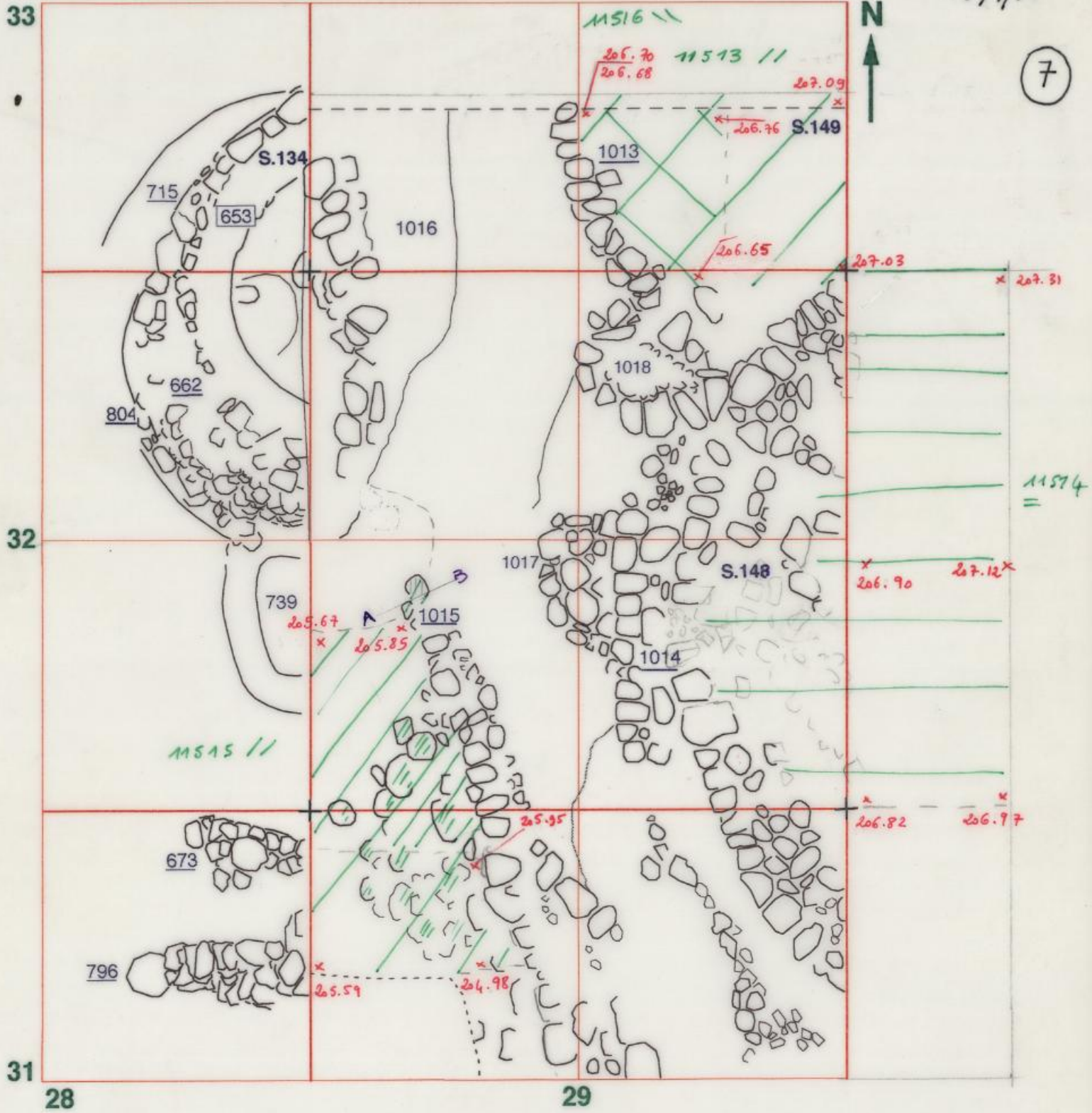
6



avec 2
inclusions
blanches

1018 semble engagée sous 1013
à vérifier?

pièces est de 1017
s'engagent sous 1014



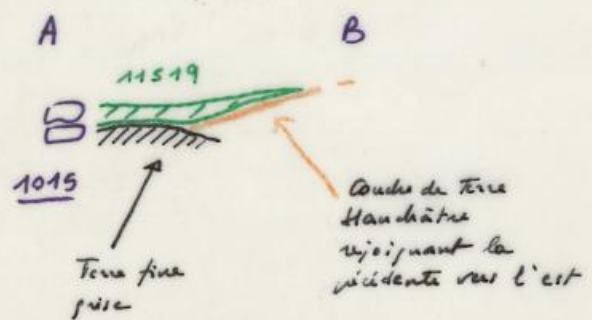
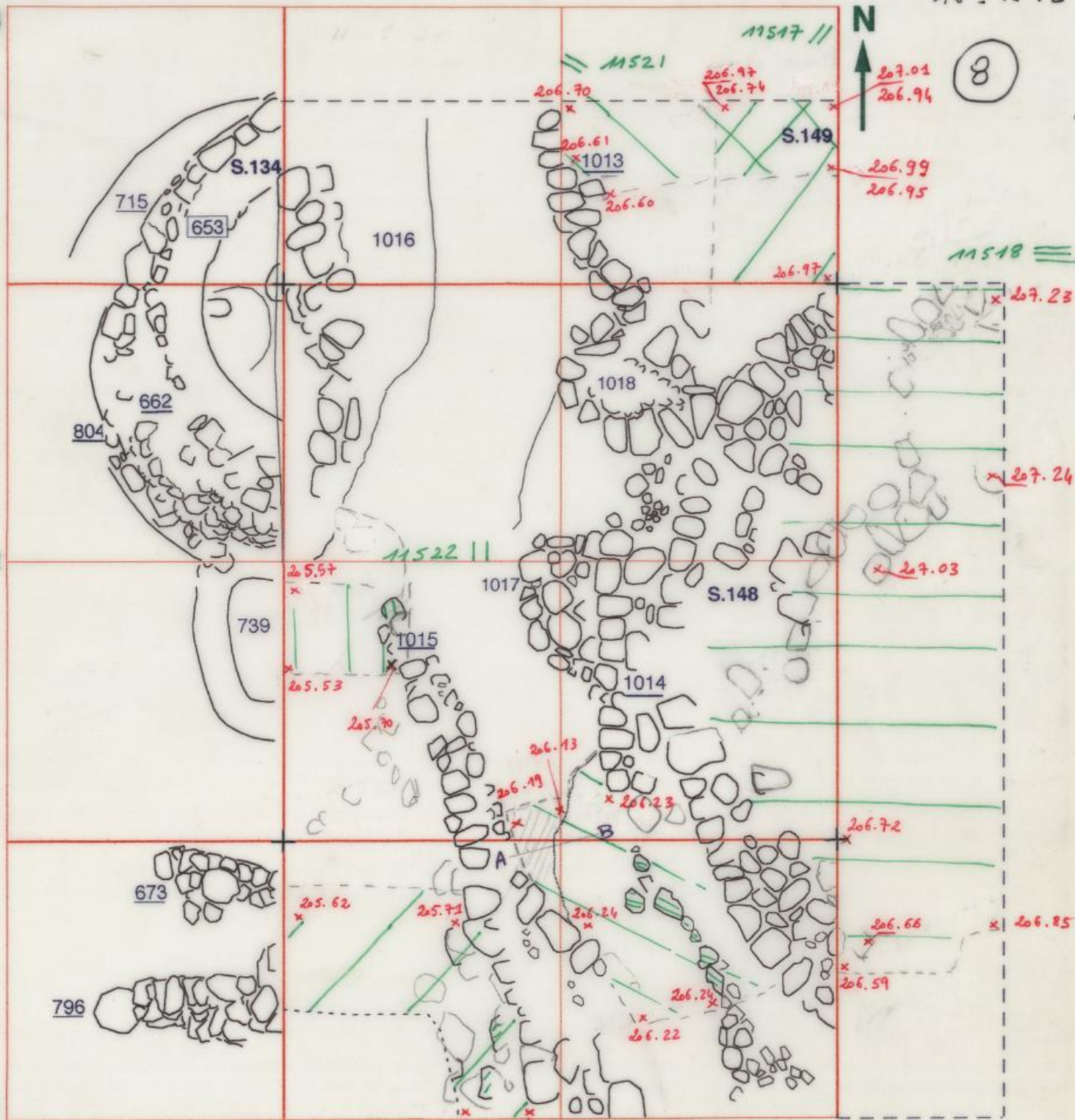
33



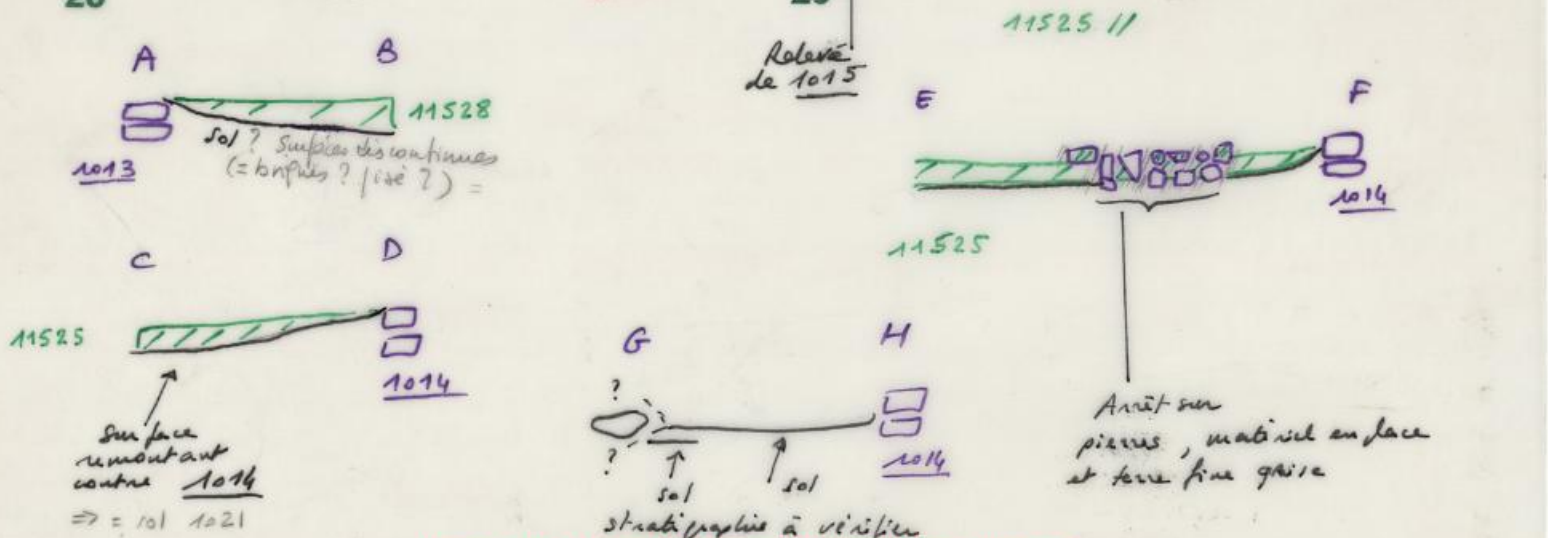
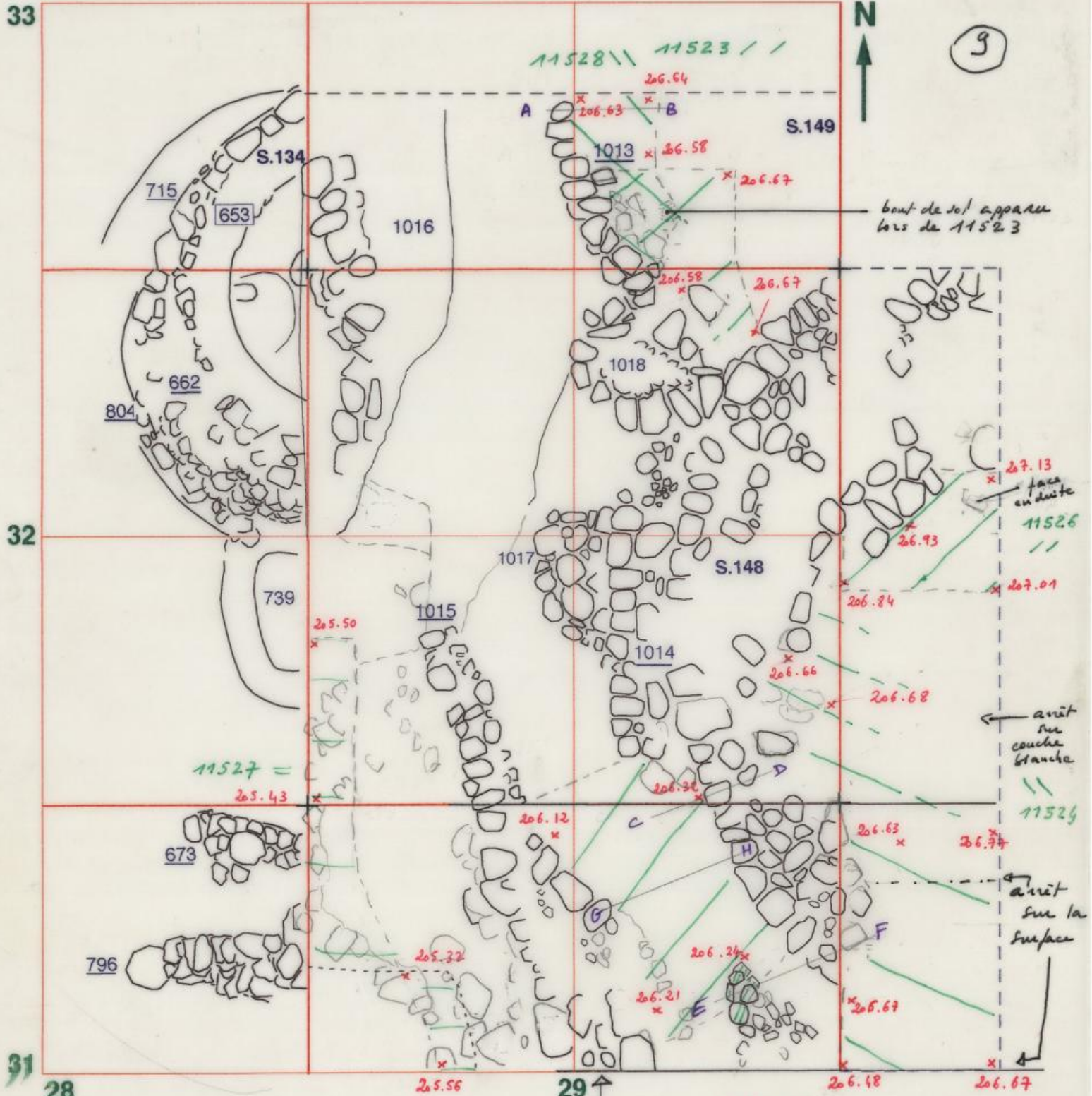
8

32

31



lien entre 11519 et 1015 ?
 entre terra fine gise et 1015 ?







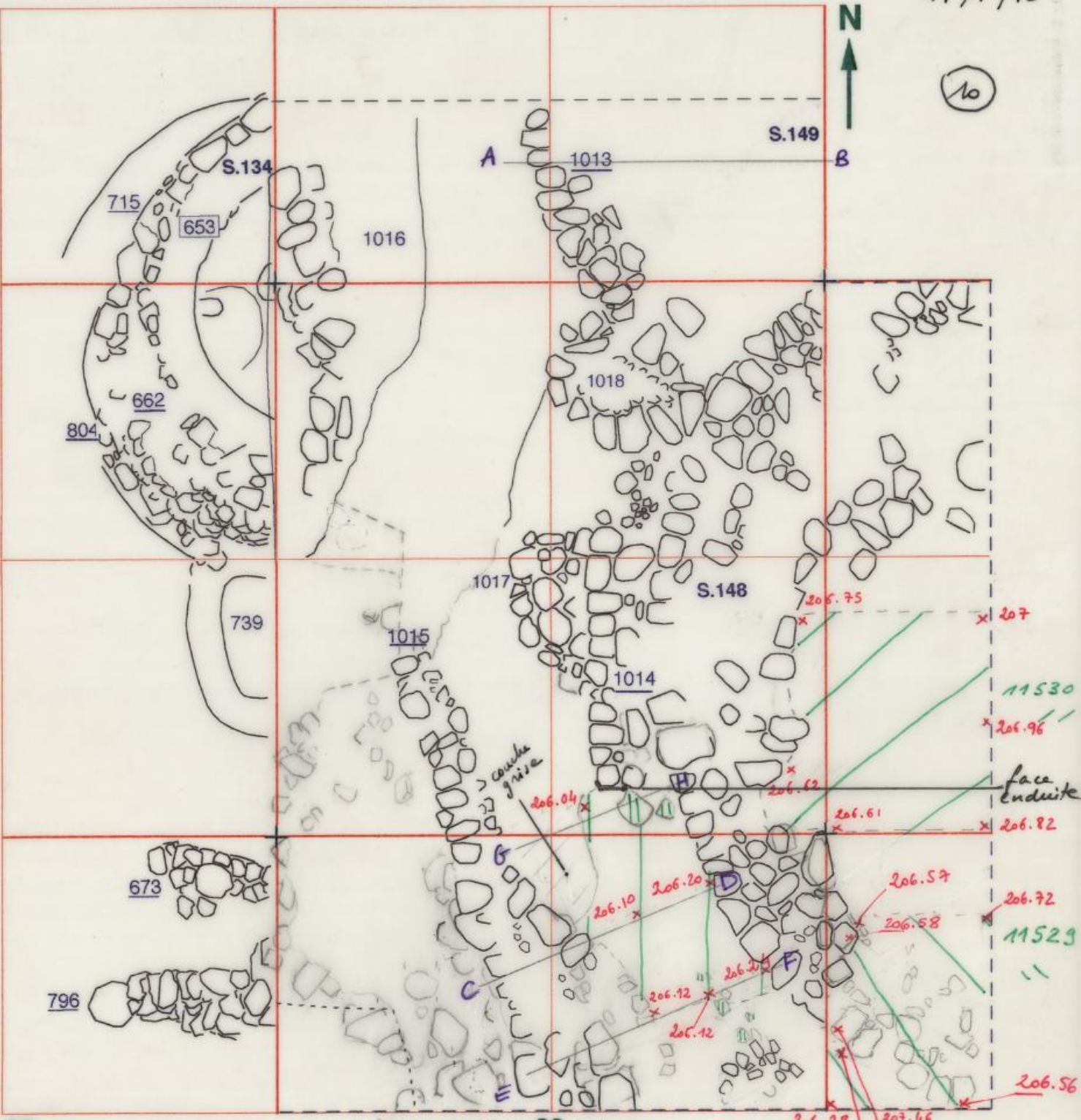
33



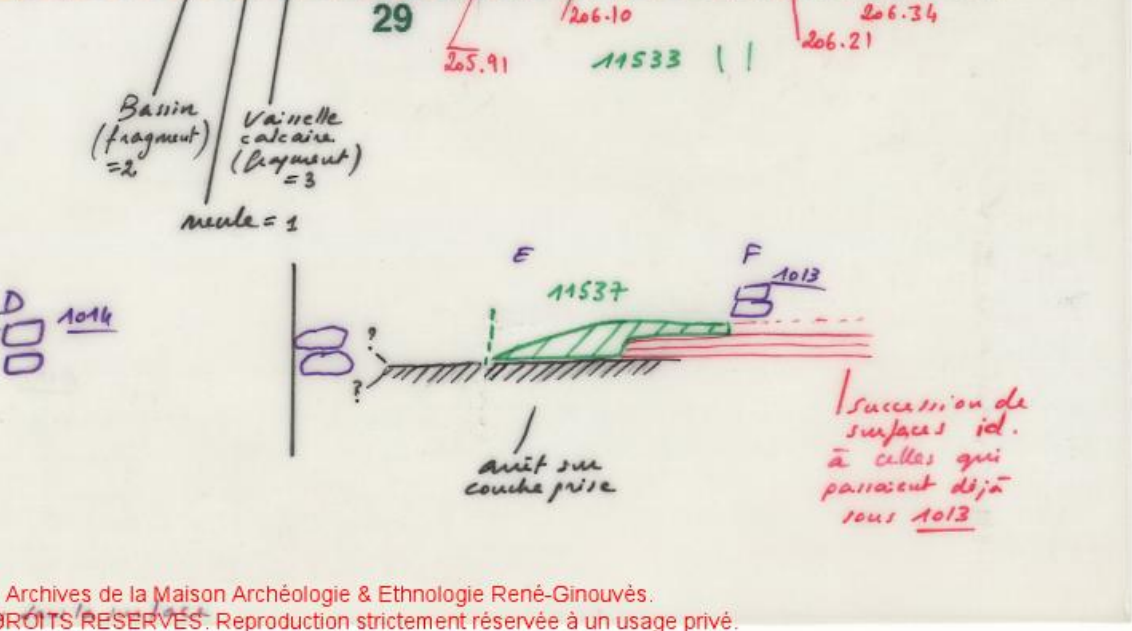
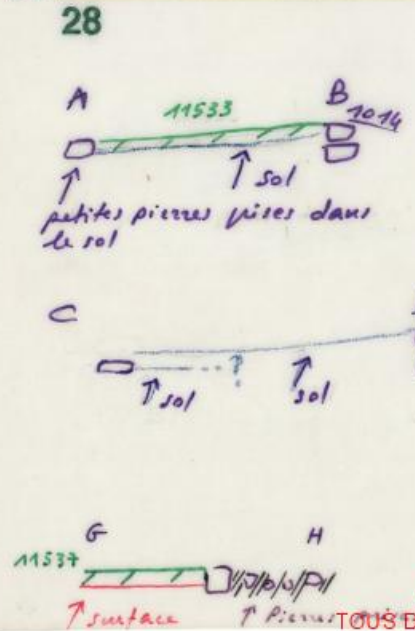
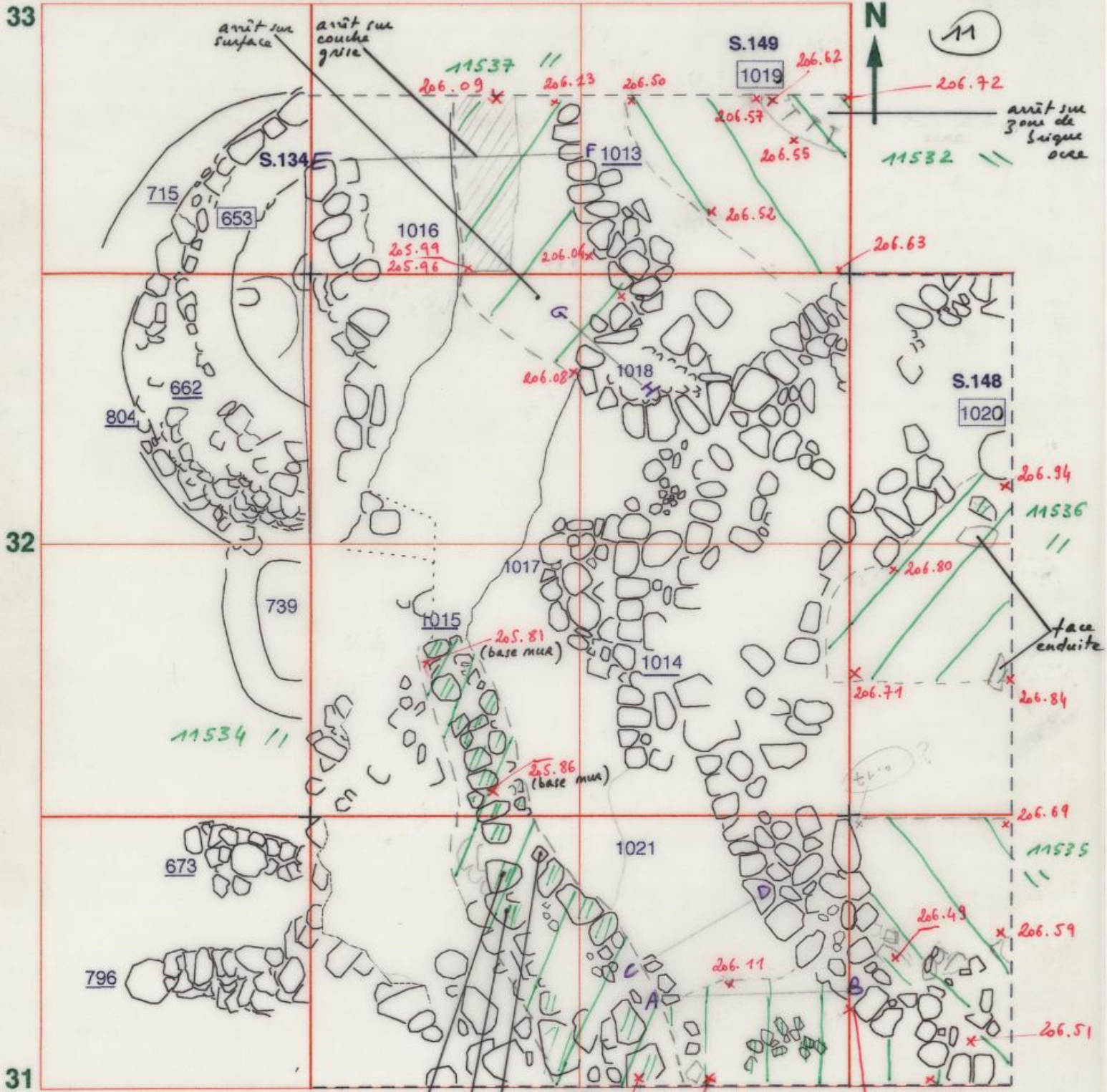
(10)

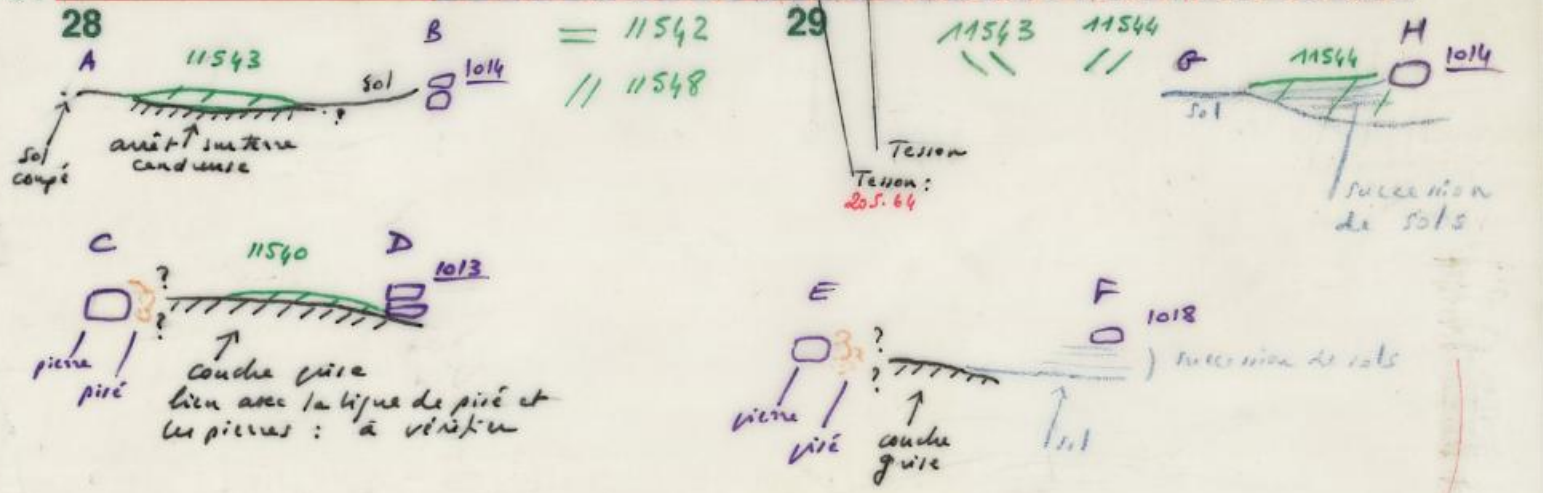
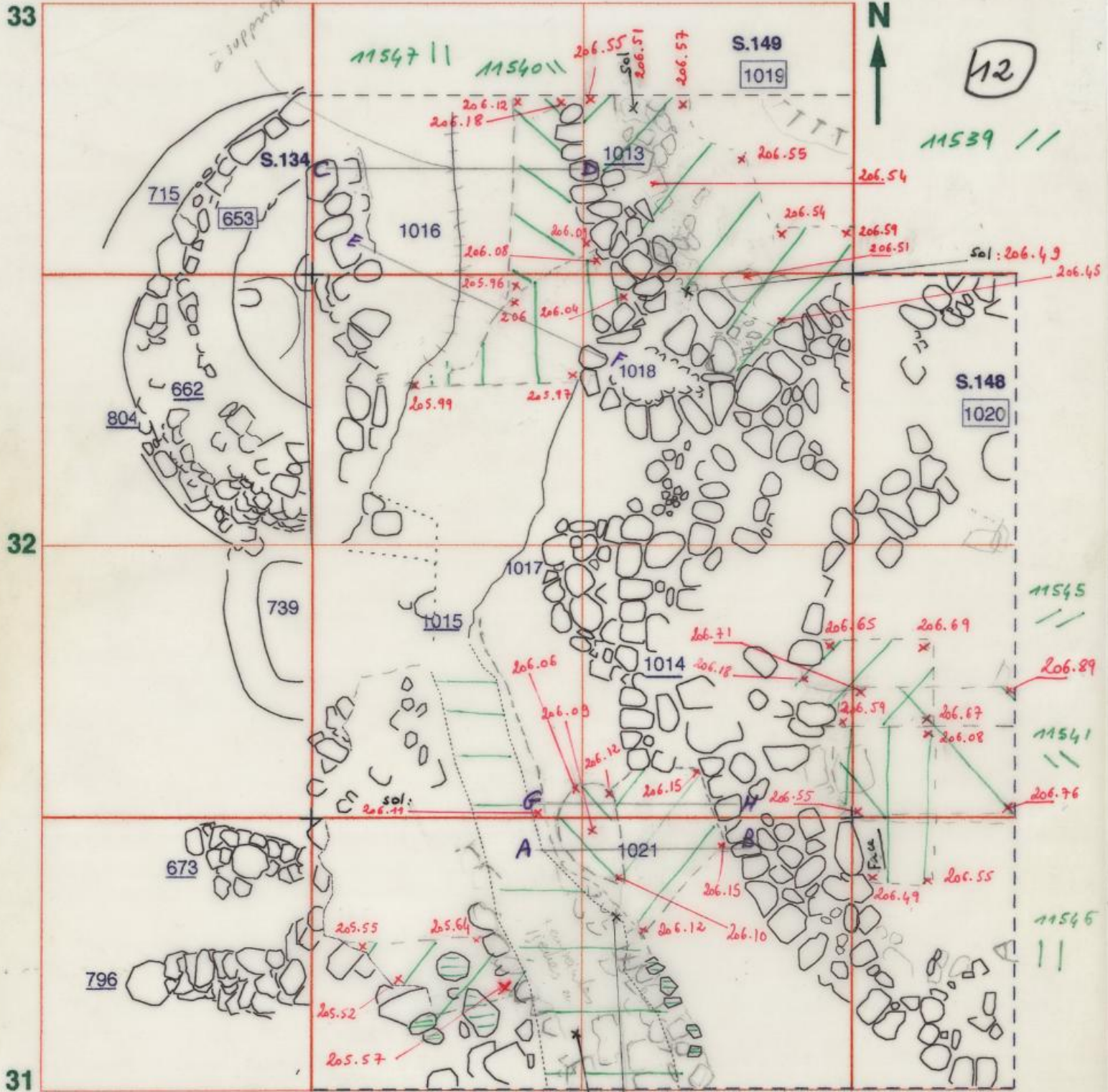
32

31



→ lien sol et couche grise : à vérifier

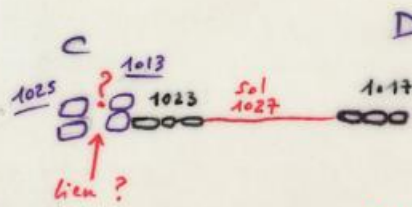
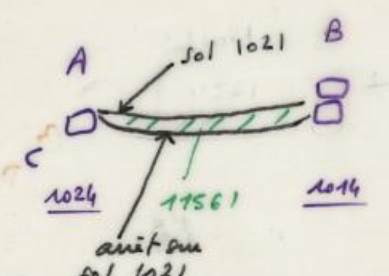
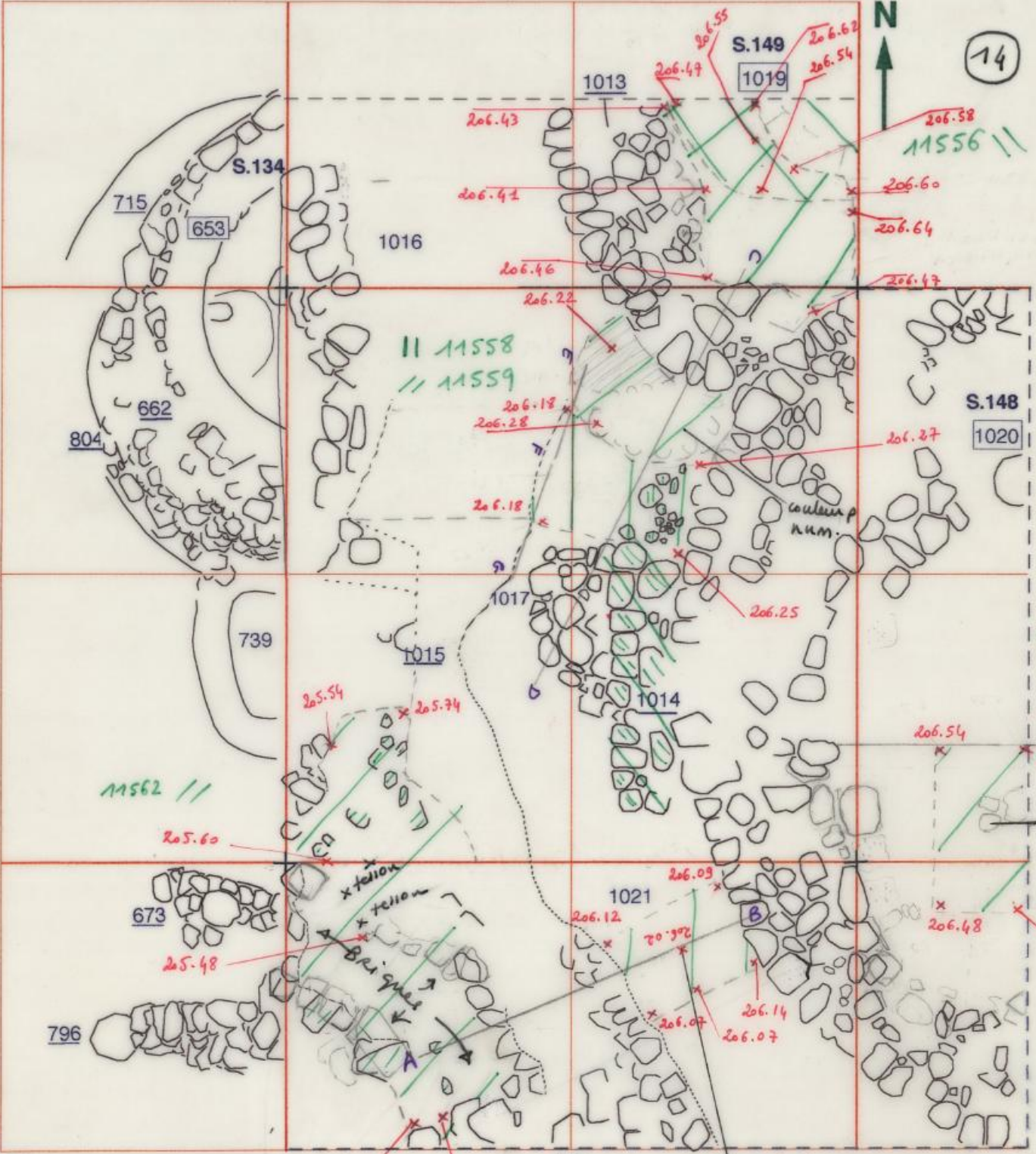




33

32

31



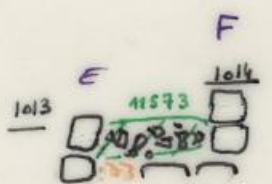
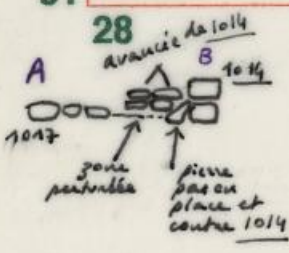
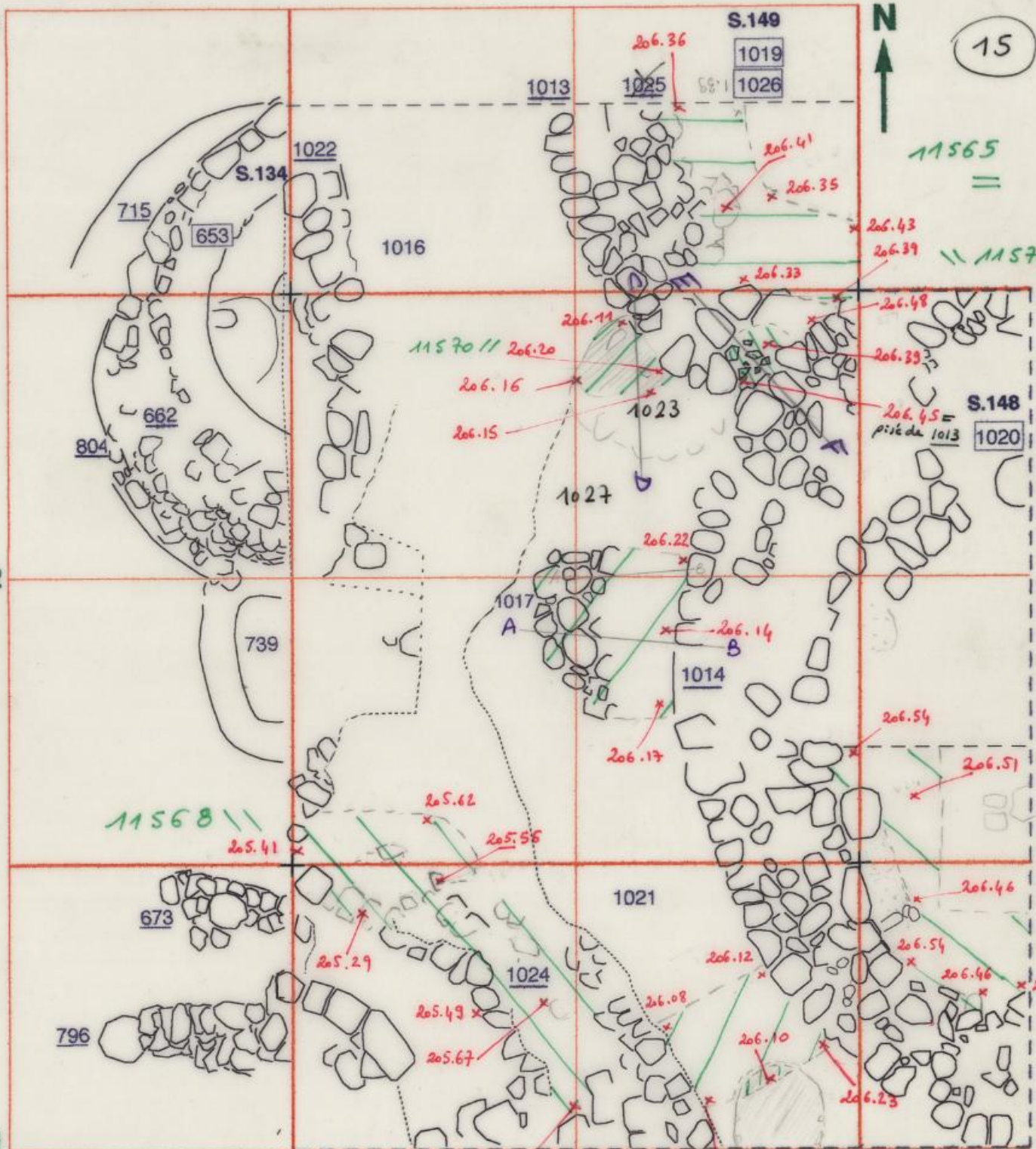
33

15

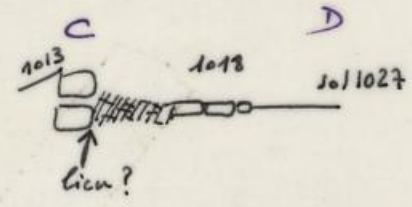


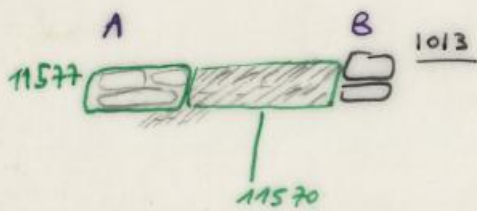
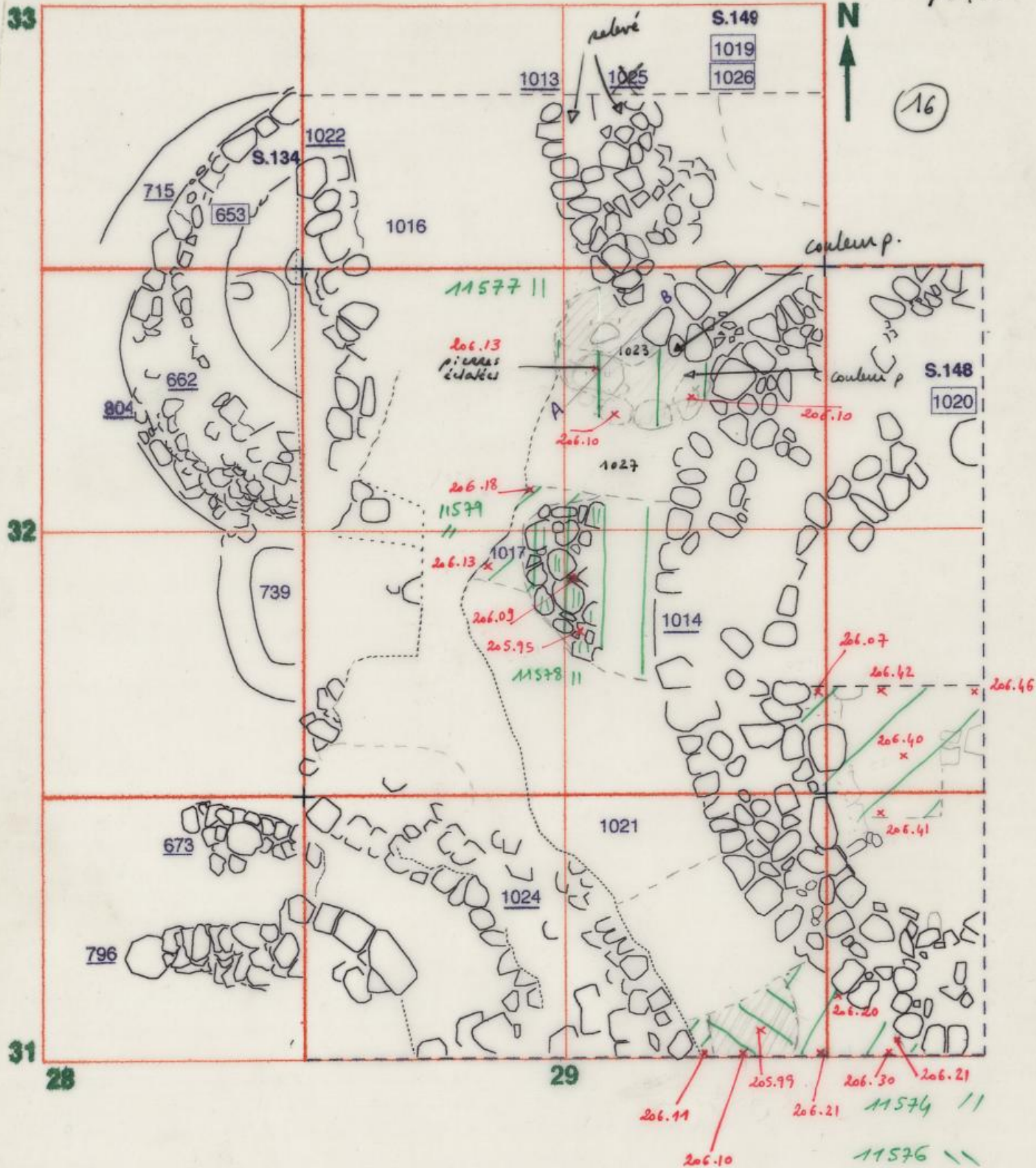
32

31



pièce pierres
de 1013
retrouvés:
passent sous
1014

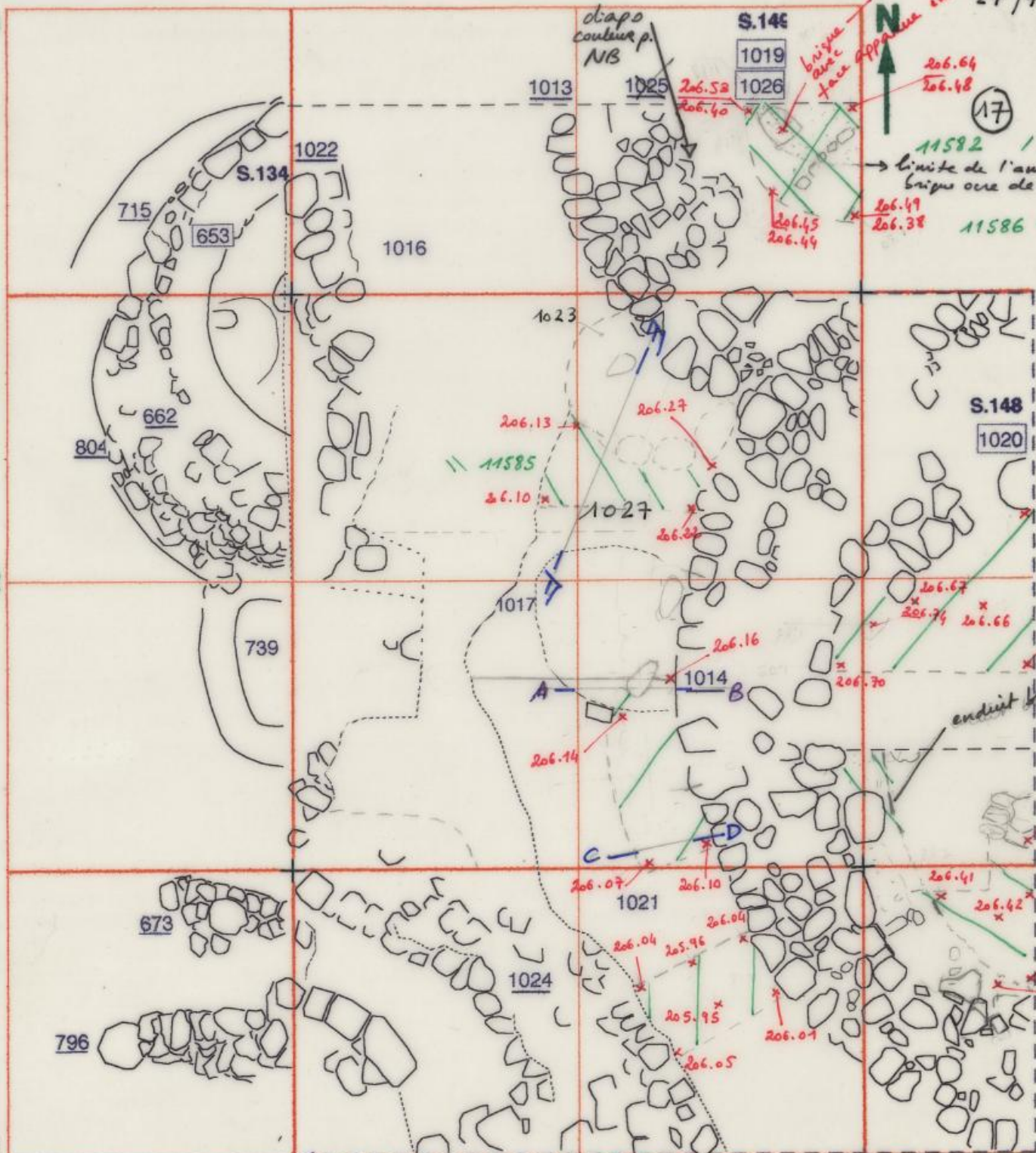




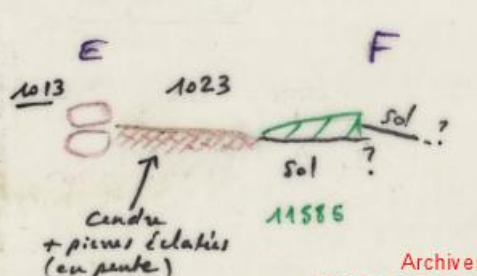
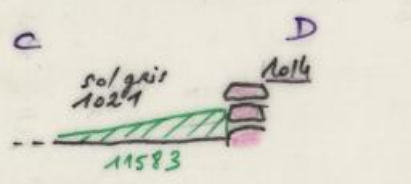

33

32

31



28 A avancée 1014 B 1014



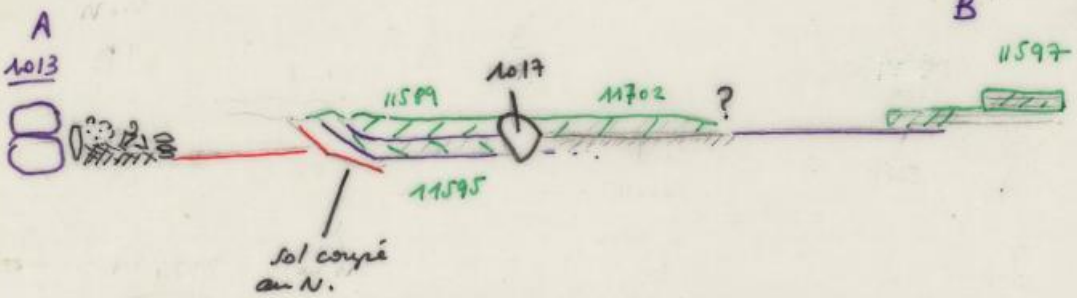
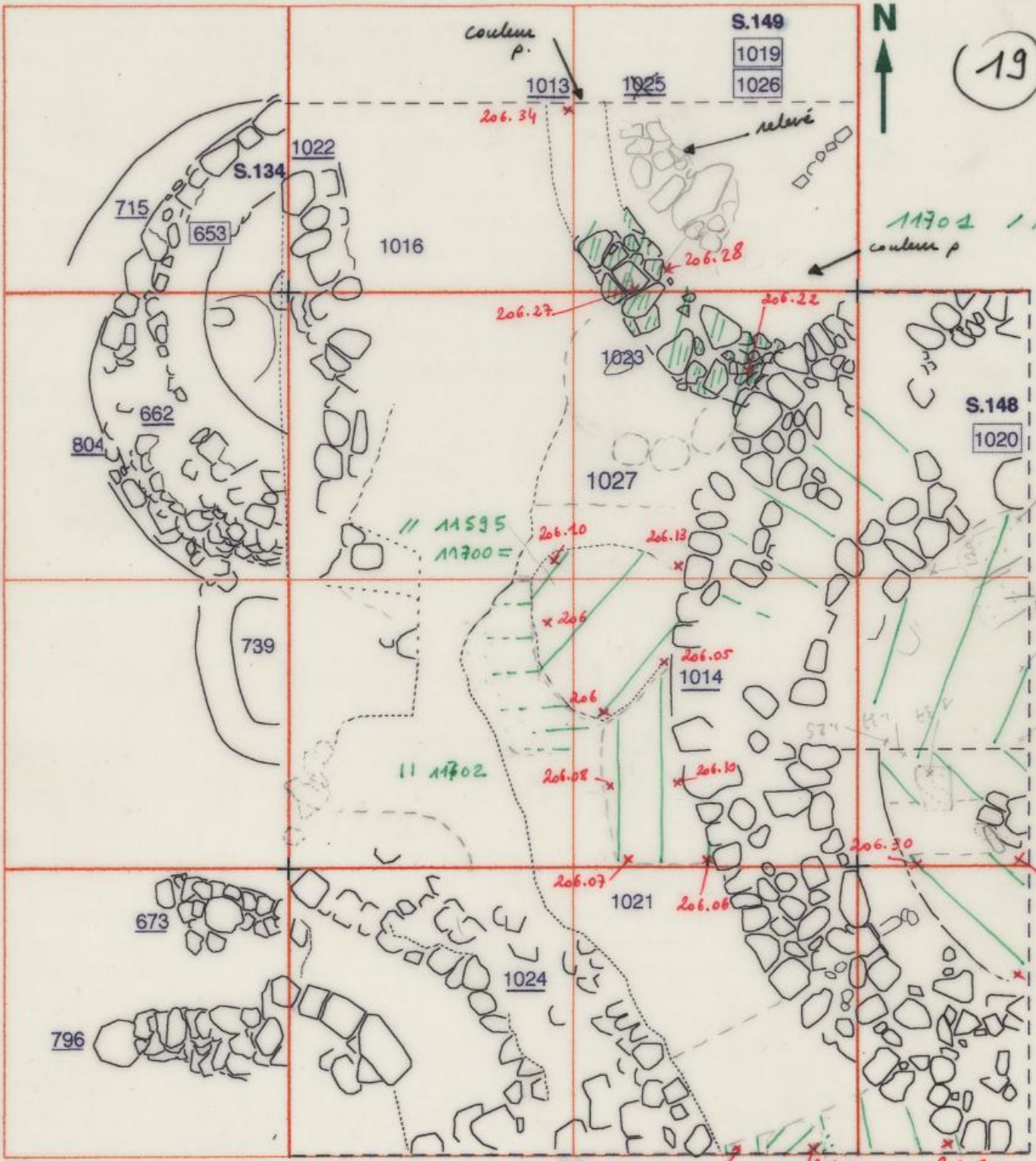
33

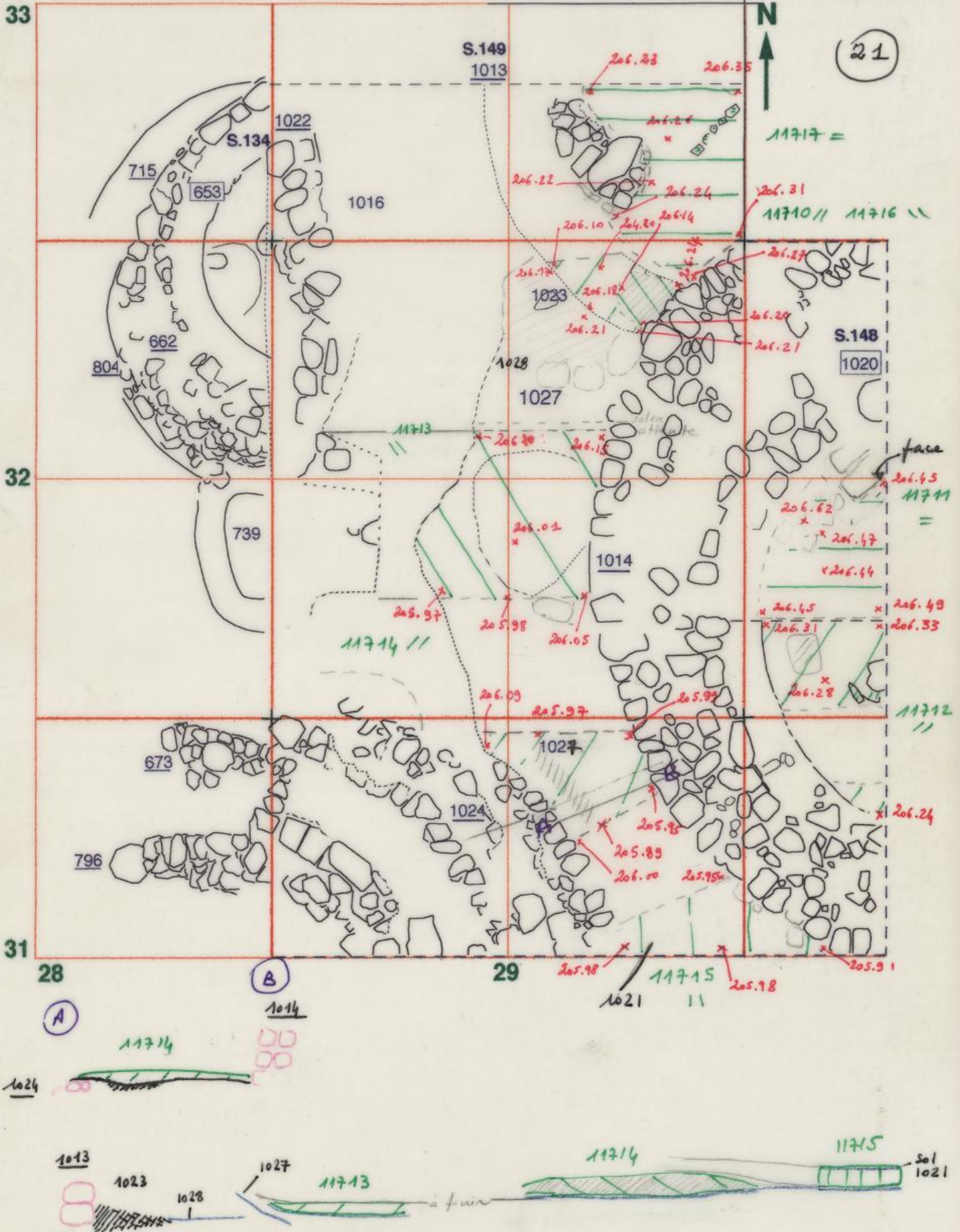


(19)

32

31





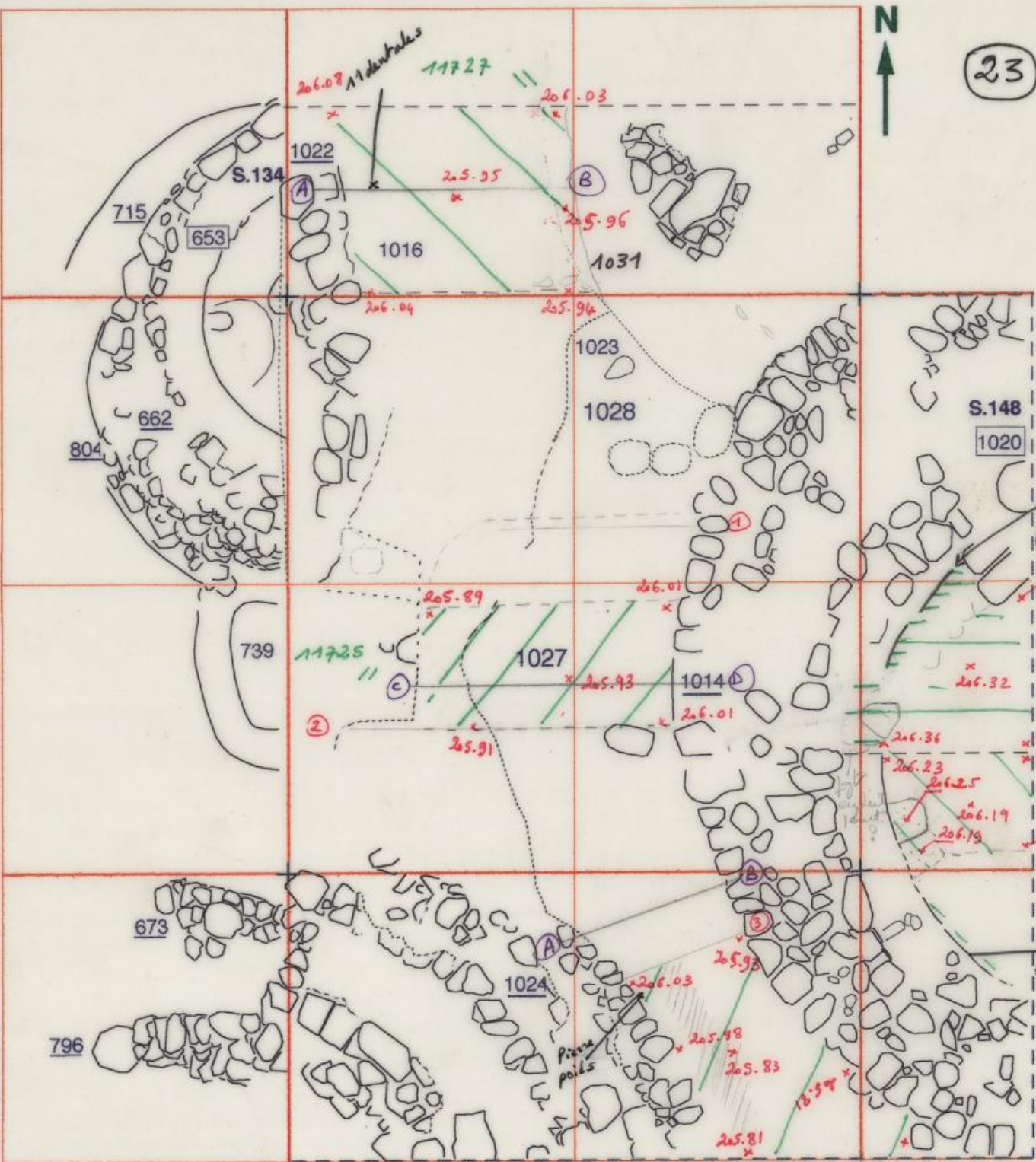
33

23



32

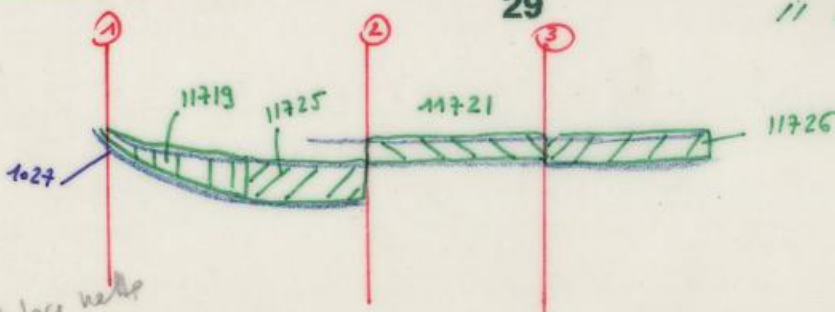
31



28

29

11726 205.82 30



pas de face visible

B L'is sous 1013

D 1014



lien entre surface d'avant de 11727 et pisé de 1022 à vérifier

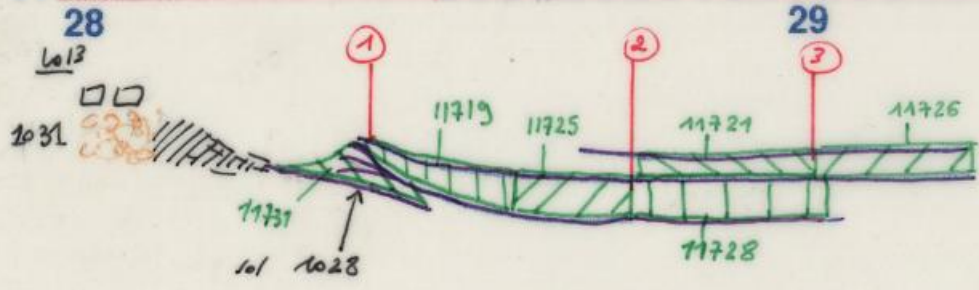
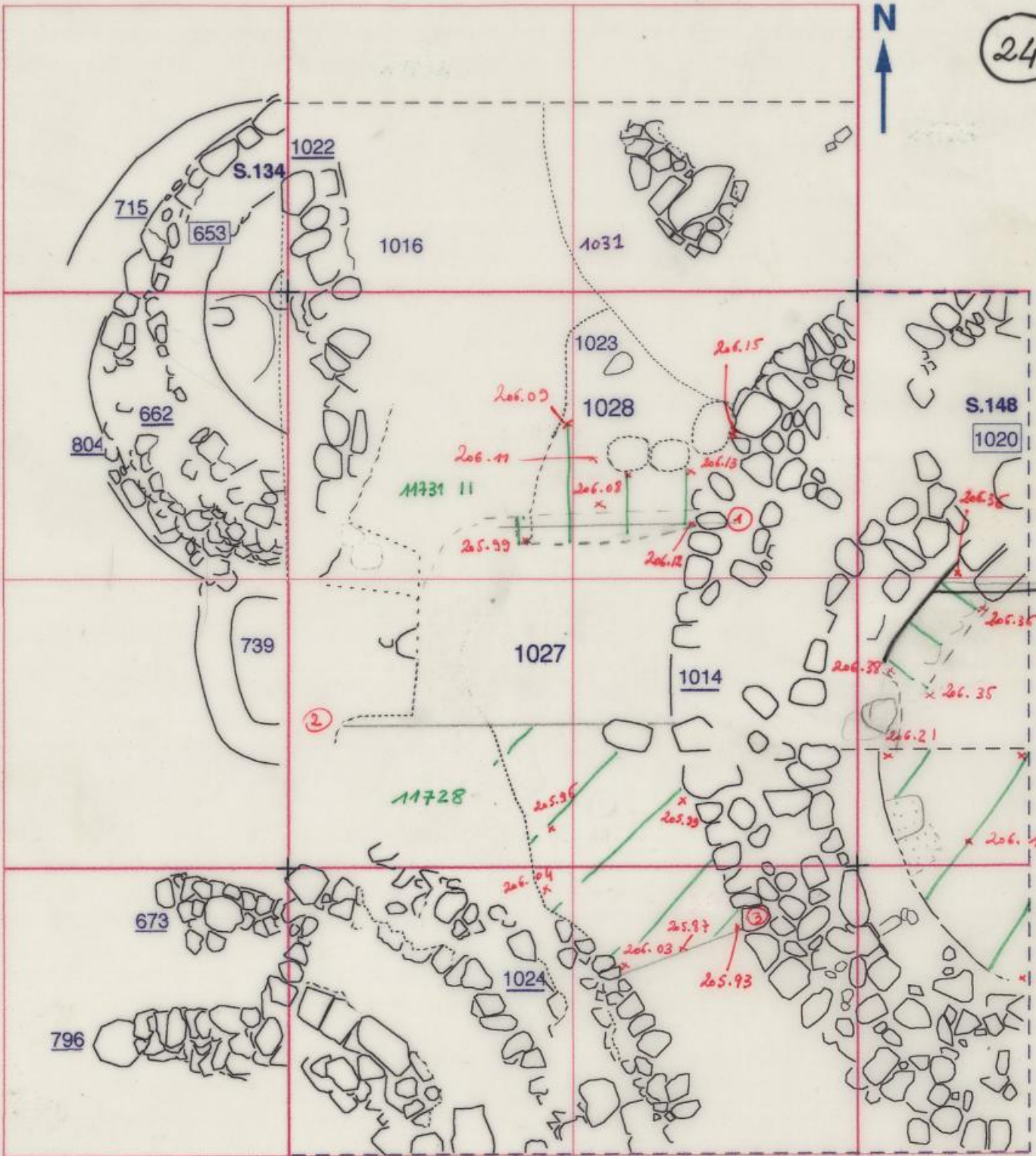
33



24

32

31



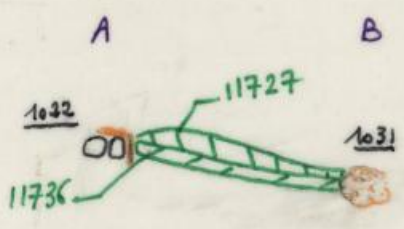
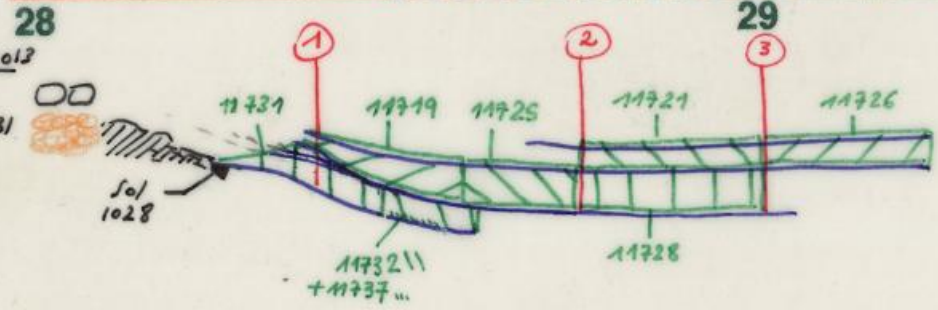
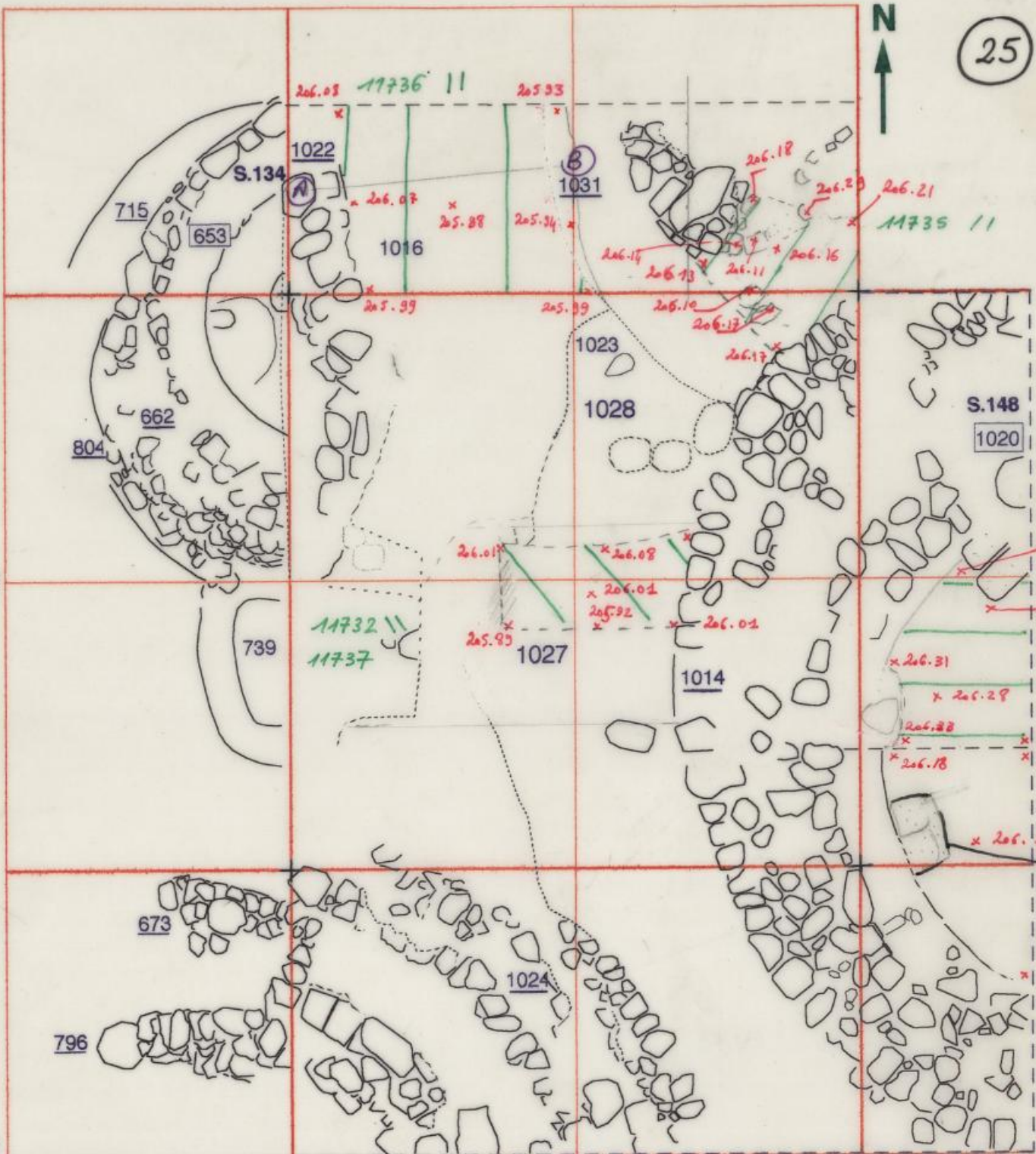
33

25



32

31



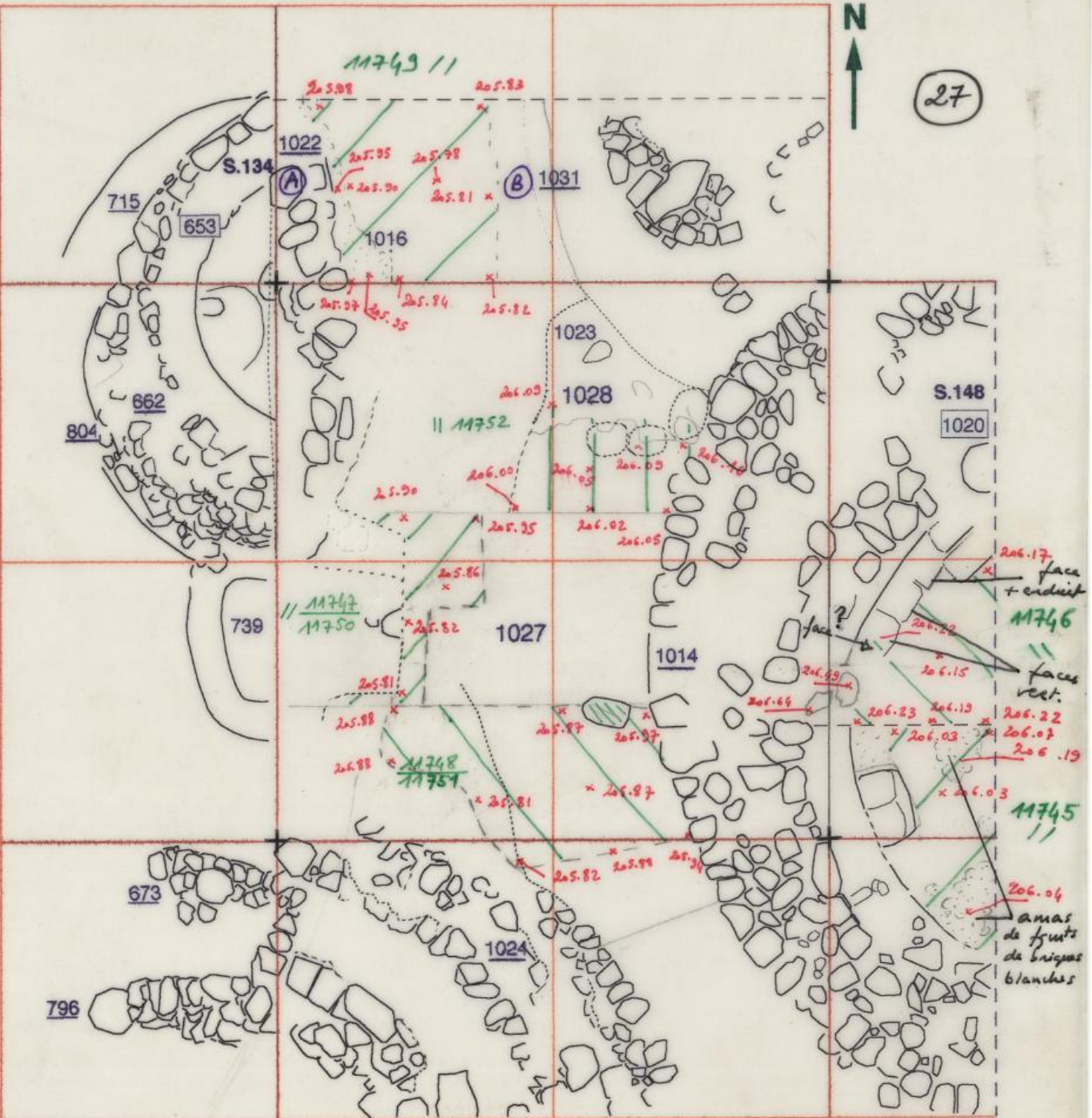
33



27

32

31



28

29



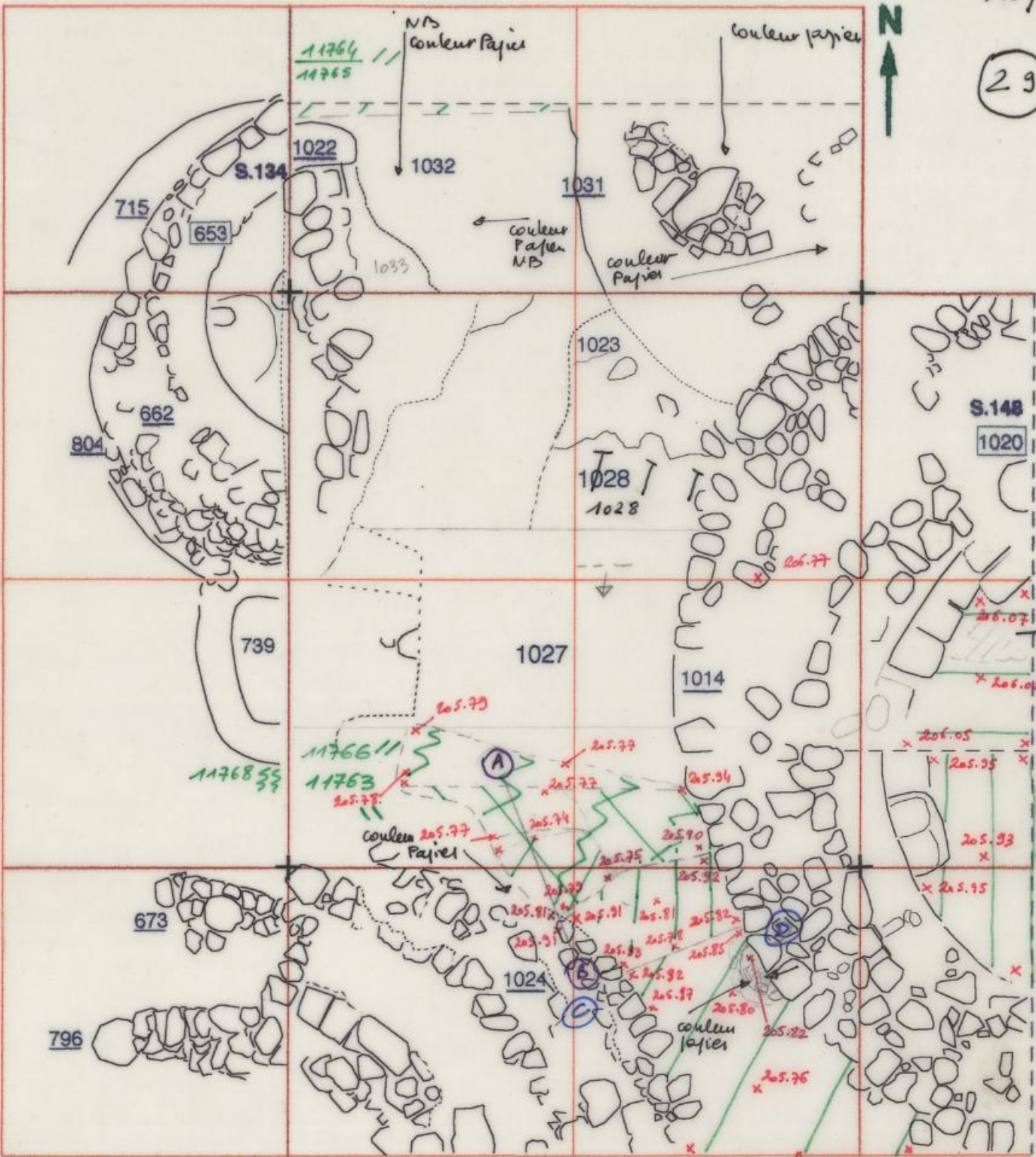
33

29



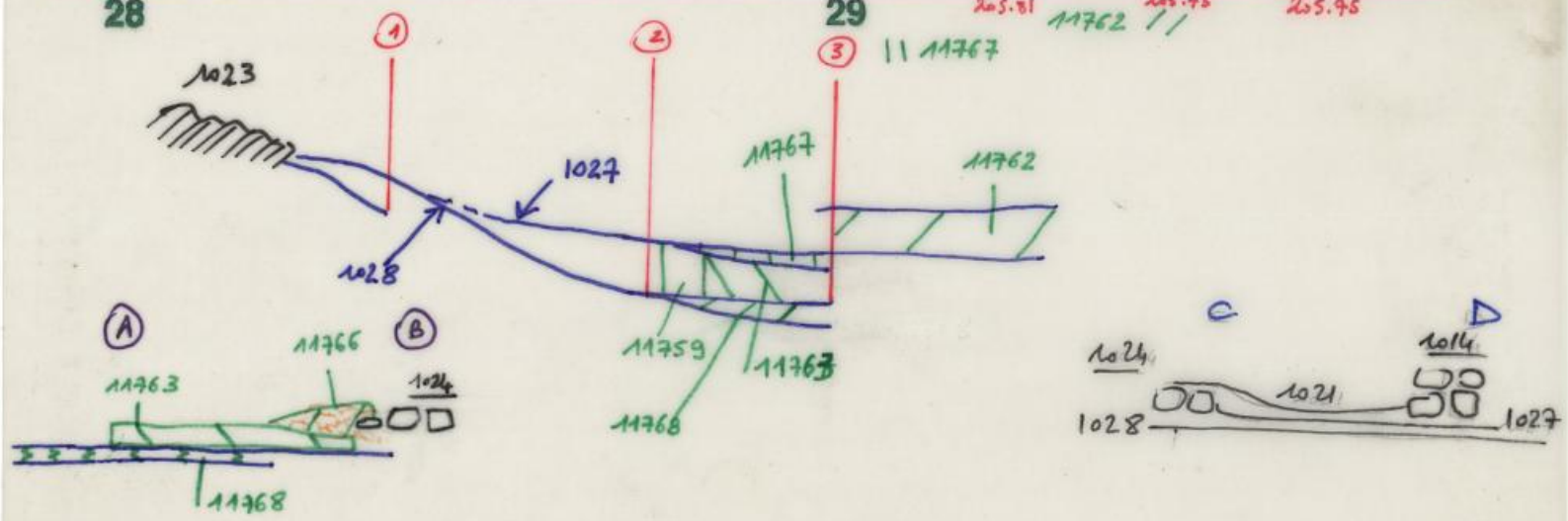
32

31



28

29



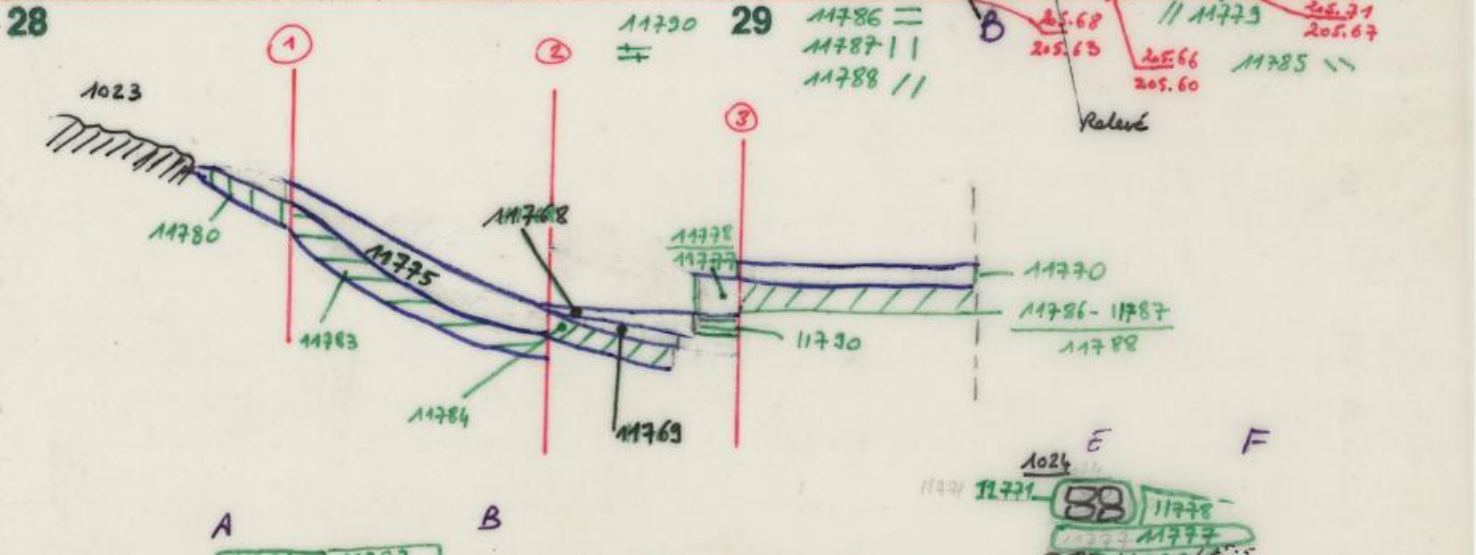
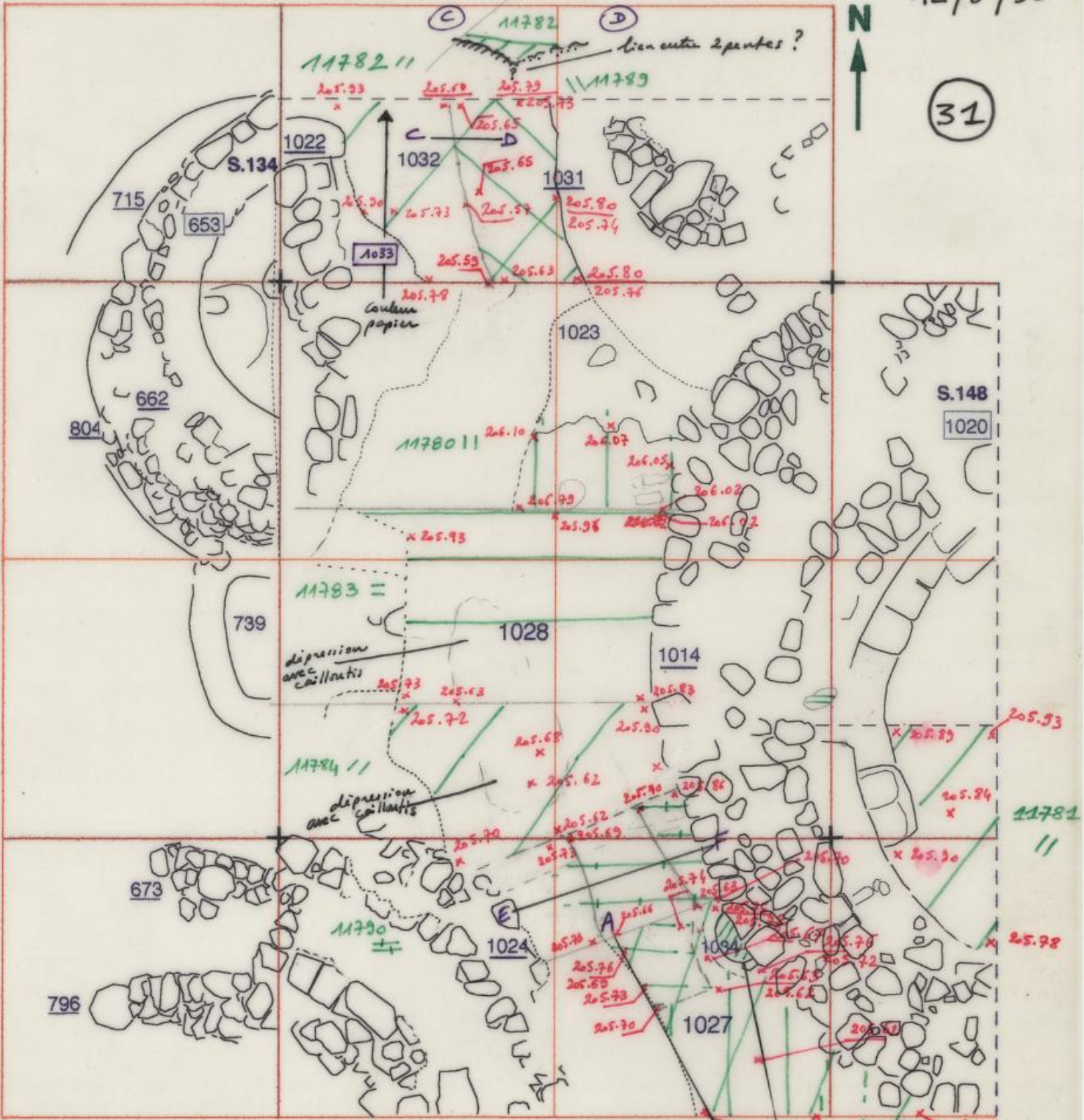
33

31



32

31



11786 11787
11788

11771 11778
11777
11790

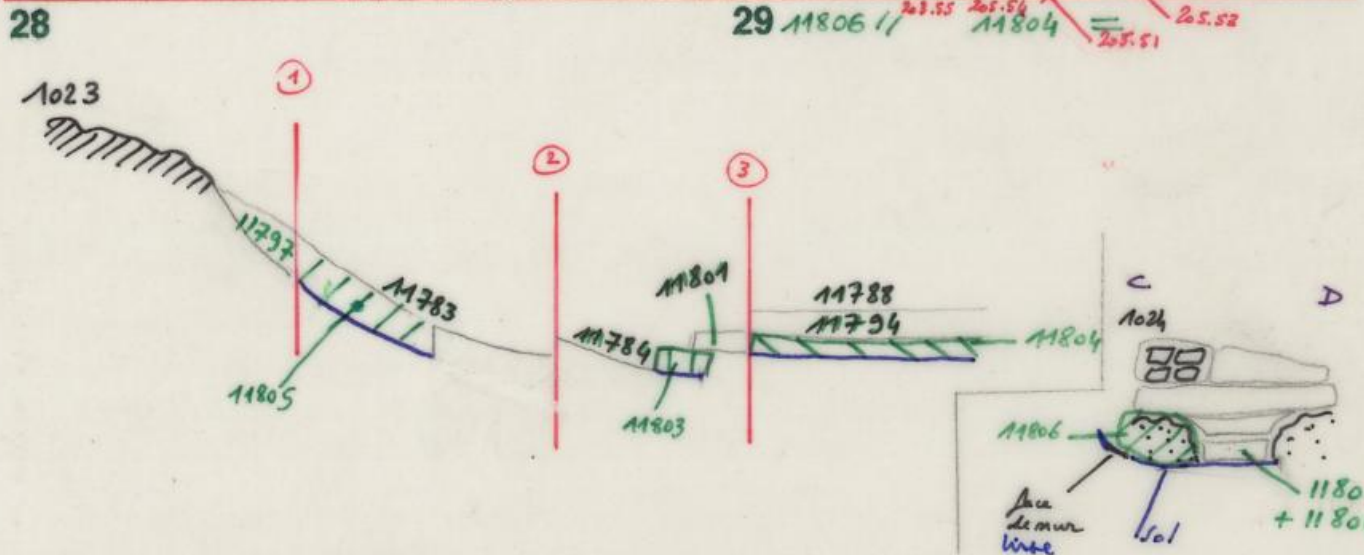
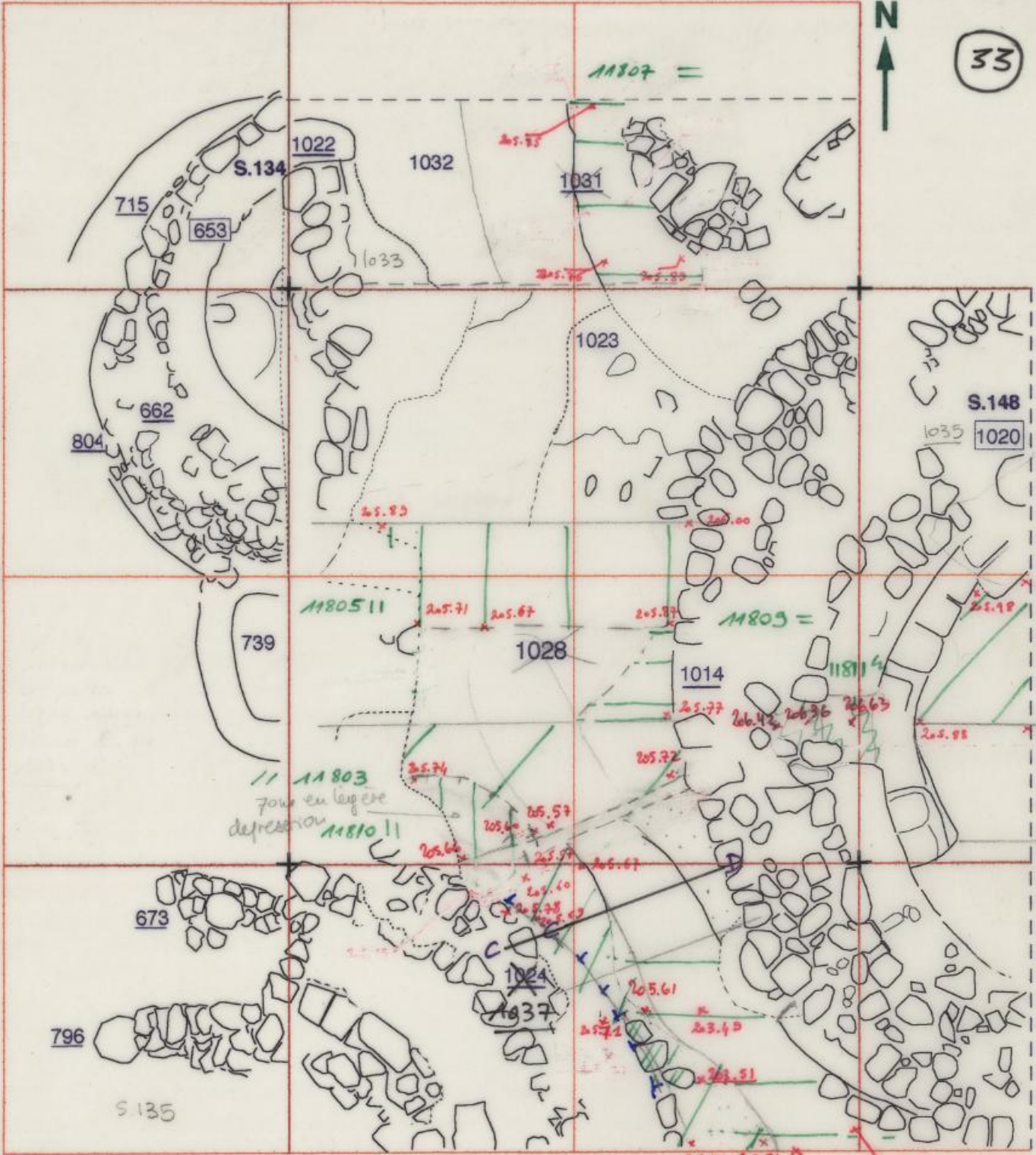
33

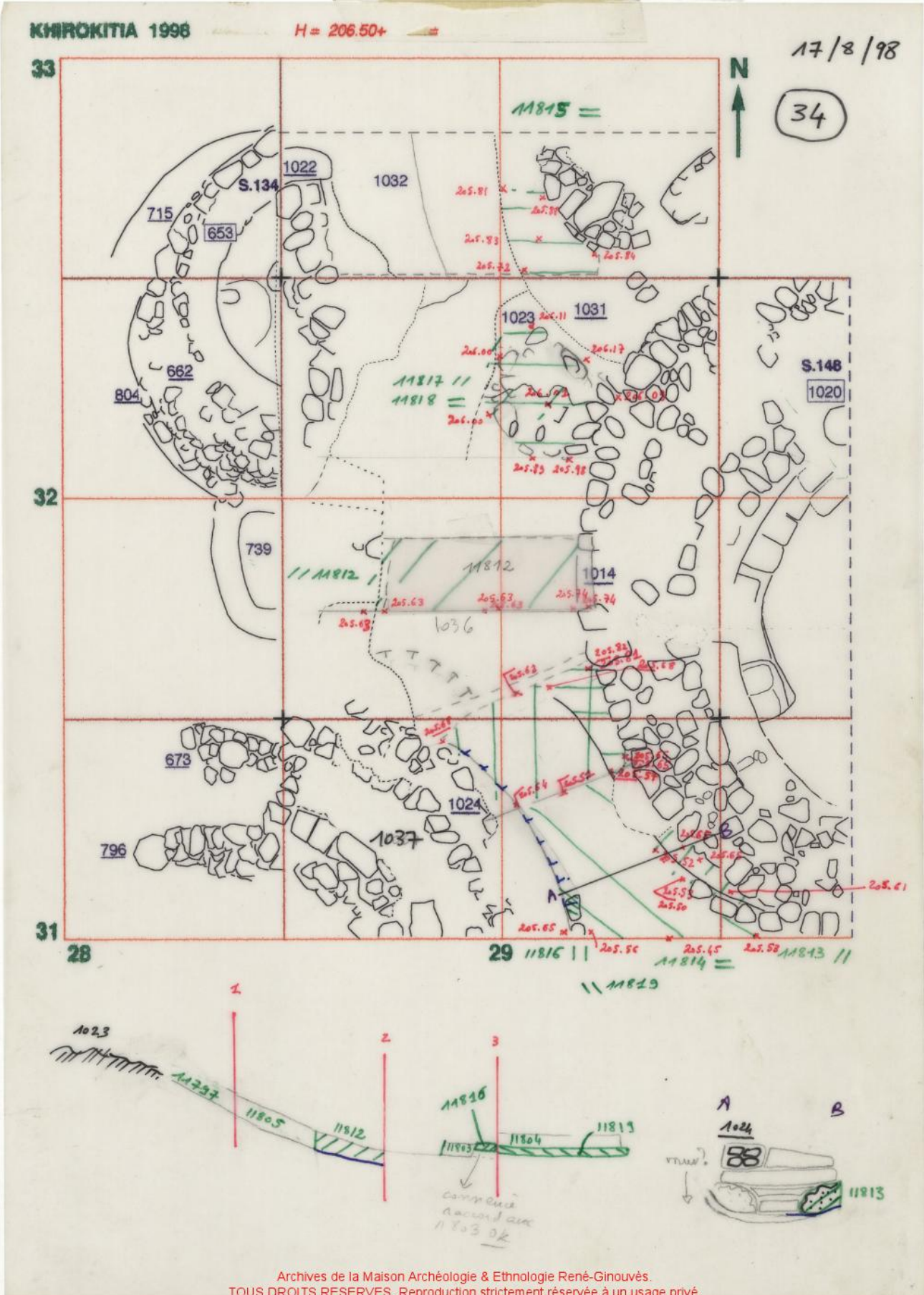
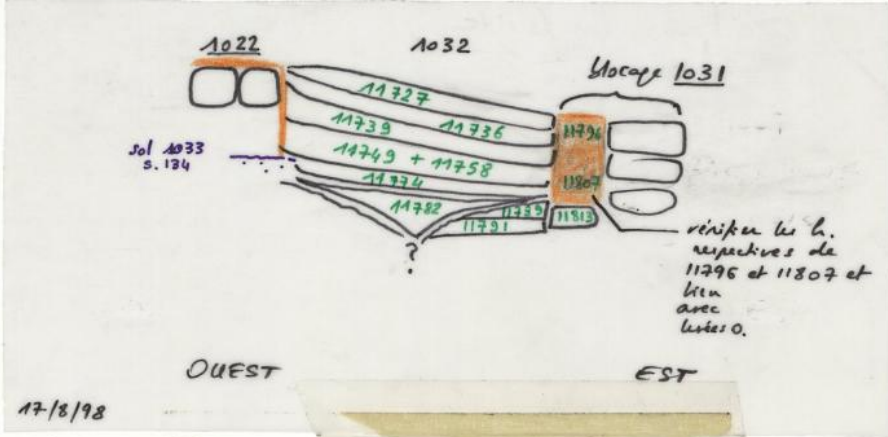
33



32

31





33

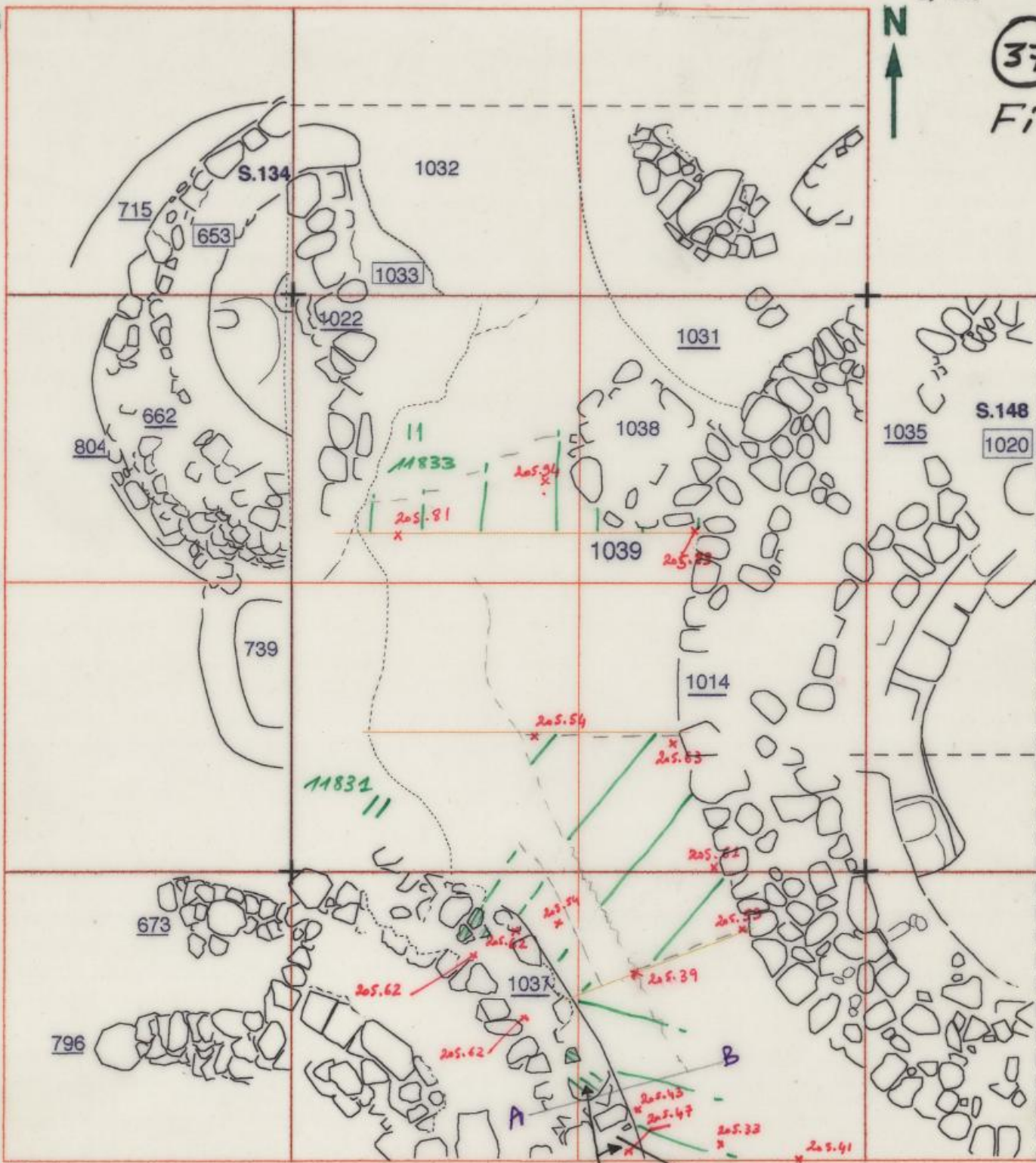


37

Fin

32

31



28

29

