

K.684 *septentrional*


orige 0/5 date 30/12/90
- 30/1/91

1/500

Nord

N 0° 0' 0" / S 0° 0' 0"

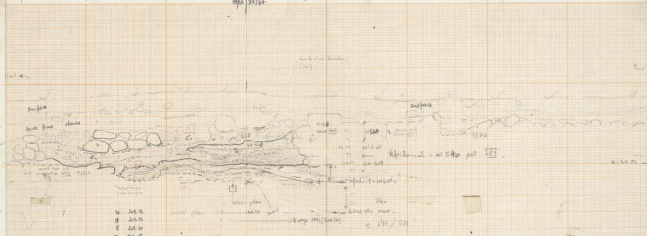
Sud



1984
 camp Nord - Sud
 auto camp
 24.59/27 et 24.35/28

30/12/82

o pierre
 - faune



- 6 24.55
- 9 24.50
- 8 24.45
- 7 24.40
- 1 24.35
- 5 24.30
- 4 24.25
- 3 24.20
- 1 24.15
- 5 24.10

3



Kh84 coupe E.W. < - mur S.122 - hor

Est

0467

35/20 36/26

- n. 38.50



Kt. 90

19/2/90

Coupe NS.

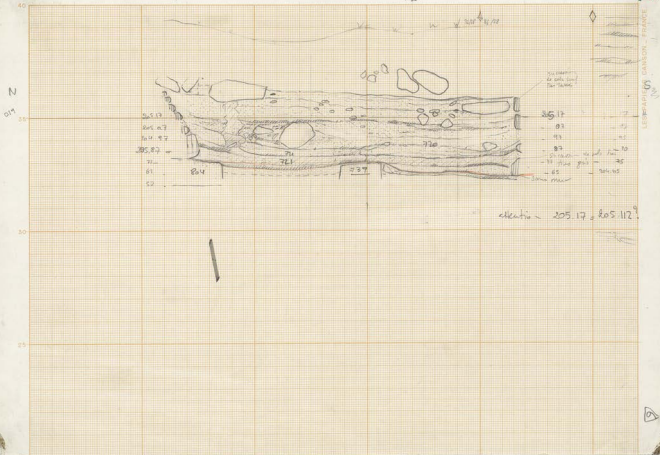
32/28

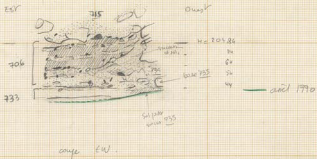
élev. 5.134 et 5.135

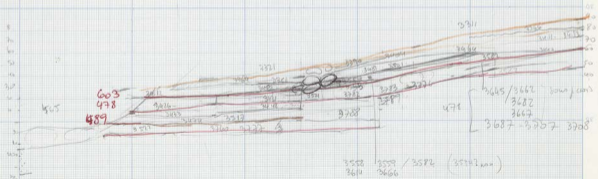
K₁₀

H =

V X







X

⊗

Kh 93

8/8/93

coupe NS carte 32/28

H= $\frac{5.62}{1.19}$
204.52/// ash
~~~~ ground

LES PAPIERS CANSON - FRANCE

205.12

204.52  
203.52

H= 204.52

11  
D