

Coupe 1576



C
 18.21 18.24 18.27
 ?
 canche
 0/04
 0/05
 0/06
 0/07
 0/08
 0/09
 Surface
 canche
 blanche
 0/10
 0/11
 0/12
 0/13
 0/14
 0/15
 0/16
 0/17
 0/18
 0/19
 0/20
 0/21
 0/22
 0/23
 0/24
 0/25
 0/26
 0/27
 0/28
 0/29
 0/30
 0/31
 0/32
 0/33
 0/34
 0/35
 0/36
 0/37
 0/38
 0/39
 0/40
 0/41
 0/42
 0/43
 0/44
 0/45
 0/46
 0/47
 0/48
 0/49
 0/50
 0/51
 0/52
 0/53
 0/54
 0/55
 0/56
 0/57
 0/58
 0/59
 0/60
 0/61
 0/62
 0/63
 0/64
 0/65
 0/66
 0/67
 0/68
 0/69
 0/70
 0/71
 0/72
 0/73
 0/74
 0/75
 0/76
 0/77
 0/78
 0/79
 0/80
 0/81
 0/82
 0/83
 0/84
 0/85
 0/86
 0/87
 0/88
 0/89
 0/90
 0/91
 0/92
 0/93
 0/94
 0/95
 0/96
 0/97
 0/98
 0/99
 100
 Soud

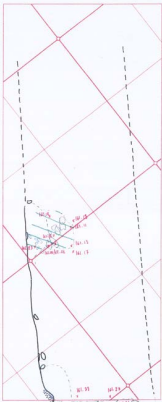


50007 //

23

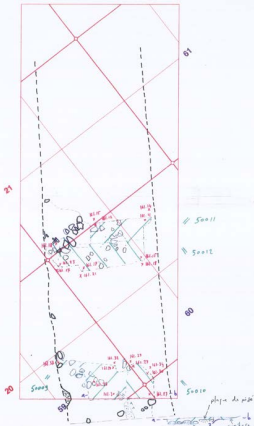
20

01



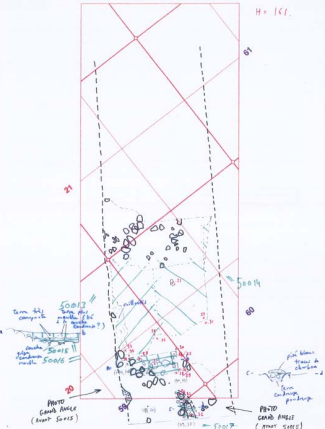
50007 //

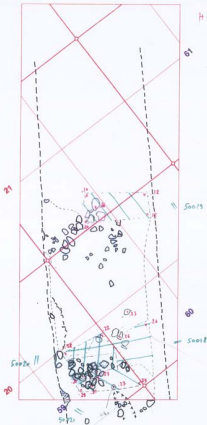




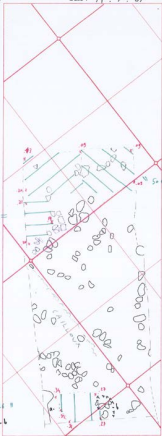


H = 161

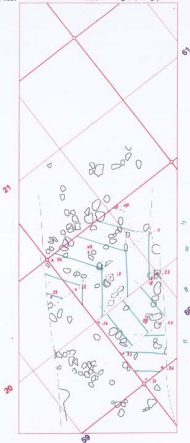






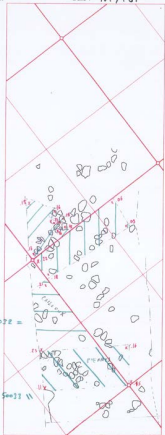


H = 161.



- 1 S=0.8
- 2 S=0.3
- 3 S=0.2
- 4 S=0.1

H = 161.



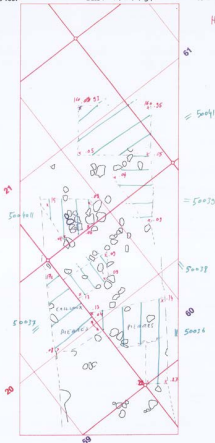
50035 //

11 50034

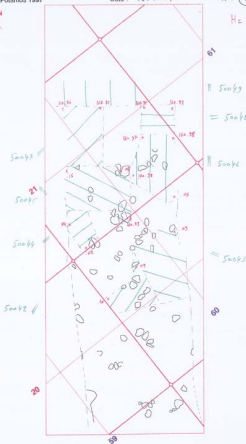
50032 =

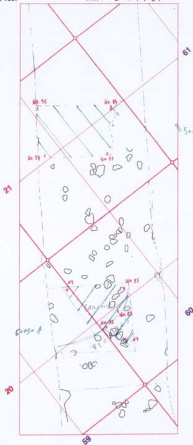
50031 //

Hr 146...



Hc 161...

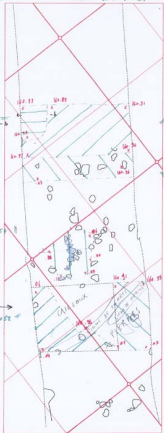






2 surfaces enterrées
complet : 1 Page par des
cylindres partant de la base
de la base

2x PHOTO
GRAND ANGLE
qu'il S0055
et S0055



S0055

S0055

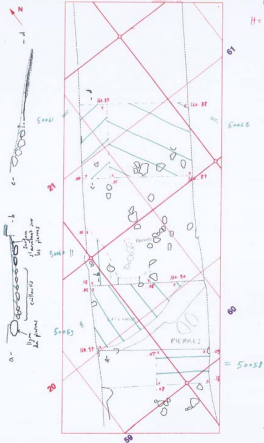
S0055

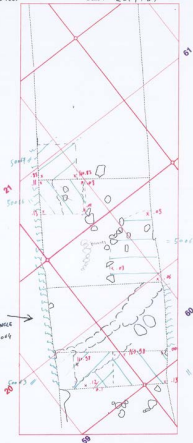
S0055

S0055

S0055

H = 161. ...





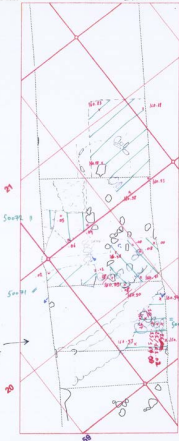
Sout = Sout

= Sout

= Sout

PHOTO prise avant Sout

H = 61, ...



61

50-73

50-76

50-78
50-79
50-80
50-81
50-82
50-83
50-84
50-85
50-86
50-87
50-88
50-89
50-90
50-91
50-92
50-93
50-94
50-95
50-96
50-97
50-98
50-99
50-100

74

50-92

50-91

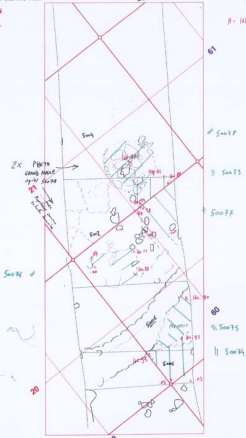
70

50-90
50-91
50-92
50-93
50-94
50-95
50-96
50-97
50-98
50-99
50-100

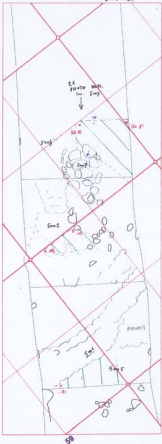
2x 10m
GRAND ANGLE
avant Sud



N = 141 ...



H = 66. ...



N° 3/1997 02/10
1997/02/10

N Sud 2

A- -L
surfaces avec
amplitude de pente
sur les Sud ?

Sud 1

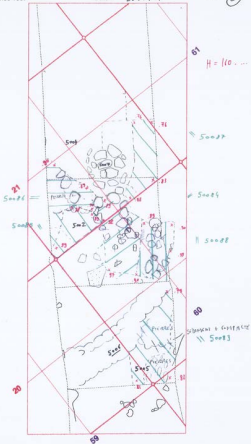
21

22

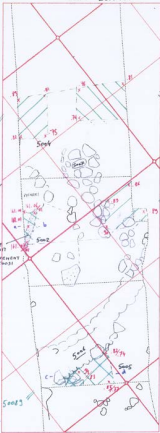
Sud 1

50

53



H = 160. ...



5003

81

5004

5004

5002

5002

5004

5005

5003

5000

Photos n.B.,
Lentilles, monnaie
Gr. ANGLE
5003
5004
5001
5002

Plan de
la zone
Particulière
avec photo



H = 160. ...



S0103

S0057

21

S0061

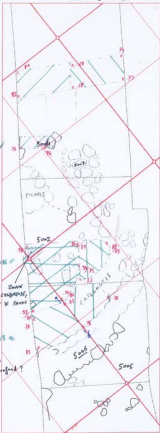
S0101

Small rectangular, 1st W floor

S0055



20



61

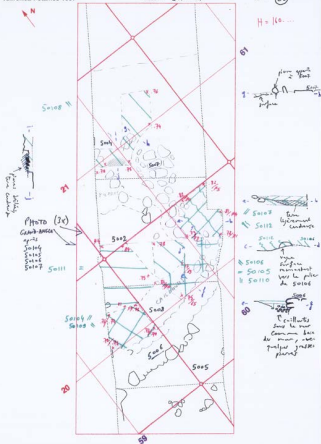
S0039

S0102

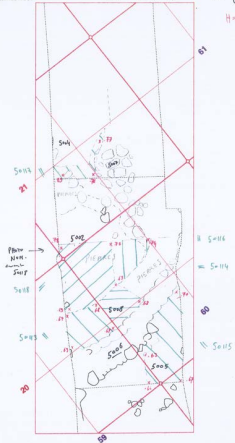
S0037

60

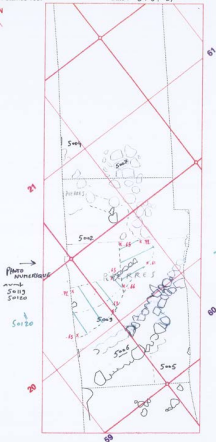
S0100

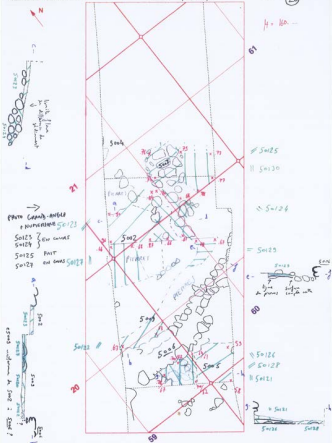


H = 160. ...



H = 160...





H. 100 -

67

S=25

H S=30

S=26

= S=25

S=26

S=27

H S=21

S=21

S=26 S=28

From Canyon - north
 + measurement S=23
 S=23
 S=24
 S=25
 S=27

S=23
 S=24
 S=25
 S=26
 S=27
 S=28

S=25
 S=26
 S=27
 S=28

S=21
 S=26
 S=28



M = 160 ...

50/29 II

61



50/32

50/34 I

50/35 I

A 50/30

50/32

Flora
Sp. Salt
Salt

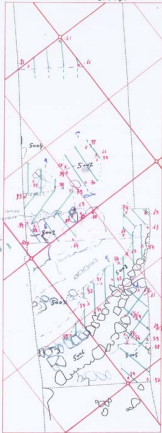
50/33

50/31

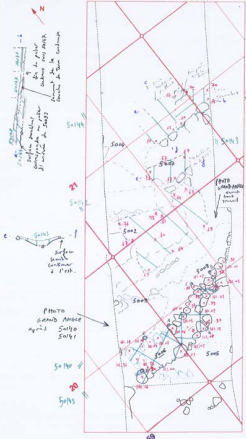


c. ...
couche de
terre compacte
sous la pierre
du sud

Flora
Sp. Salt
Salt



H = 160...



Surface souterraine
Sous-jacentes au plan
du terrain de surface
C'est un terrain de sol ?
Faire une coupe de la partie de S011 ?

A	110	110
B	110	110
C	110	110
D	110	110
E	110	110
F	110	110

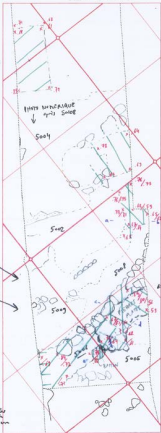
H S014
= S046

▲ Activités sur
S001 :
traces fort trouvé
après
S010
S011
S012
S013
S014
S015
S016
S017
S018
S019
S020
S021
S022
S023
S024
S025
S026
S027
S028
S029
S030
S031
S032
S033
S034
S035
S036
S037
S038
S039
S040
S041
S042
S043
S044
S045
S046
S047
S048
S049
S050

H. 160...



S=156



S=157

S=158

S=159

S=154

↑
 les sols superficiels :
 planes ou quadrangulaires
 pas alignés. Plans et
 poutres du S=156 ?

↑
 Muro perpendiculaire
 après S=157
 S=158



↑
 bassin rectangulaire
 avec parois plates

S=157

▲ Activités sur
 S=156 :
 après S=153, S=156
 après S=156, S=151
 après S=152

↑
 P=170
 Solénoïde ANNEE
 après S=153
 S=154
 S=155

↑
 P=170
 Solénoïde ANNEE
 après S=153
 S=154

S=143

S=145



H = 160. ...



S0162

01



S0163

S0160

S0164

S0165

S0166

S0167

S0168

S0169

S0170



S0160
 S0161
 S0162
 S0163
 S0164
 S0165
 S0166
 S0167
 S0168
 S0169
 S0170
 S0171
 S0172
 S0173
 S0174
 S0175
 S0176
 S0177
 S0178
 S0179
 S0180
 S0181
 S0182
 S0183
 S0184
 S0185
 S0186
 S0187
 S0188
 S0189
 S0190
 S0191
 S0192
 S0193
 S0194
 S0195
 S0196
 S0197
 S0198
 S0199
 S0200

S0189

H: 160...



S0163



Sa182 =

Sa176 =

Sa174 =

Sa173 =

H= 160....



Coulure, N-ly 6x6, 4x4x4-ANNEE, courtoisique ap-ri Sa174 et Sa175

Sa175

Sa181

Sa178

Sa173

Sa180

Sa177





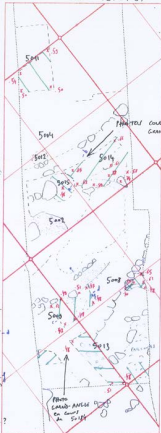
H = 160. ...

S0127

S0131

S0141

S0134



contour, N-E, 6x6, Canaux au Sud, murailles, après S0131

S0126



S0125

S0128

S0129

S0130

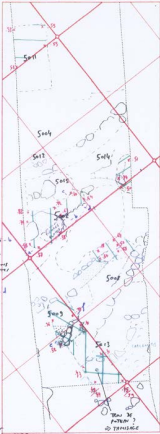
Pilier CANAUX-AU-DESSUS du contour de S0126



H = 160. ...

S0135 =

67



S0134

S0133

68

S0134 II



S0132 II

S0131 =

69

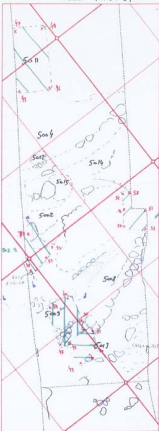


Blau de potasse ?
→ TAVELAND

H = No...



S-103 II



01

21

S-103 I

S-103 II

Field section



02

= S-103

22





Souq II
Souq I
Souq I

PHOTOS N.-E.
DAS GRAND ANGLE
H = 110...



31

31

= Souq



PHOTOS N.-E.
DAS GRAND ANGLE
NUMERIQUES

PHOTOS N.-E.
DAS GRAND ANGLE
NUMERIQUES

32

32

CHAMBERS

33