

Kh95.



2/8/95

26

24E.17 + 22E  
H = 204.93 (1)

N  
↑

+ 3/8/95  
+ 4/8/95



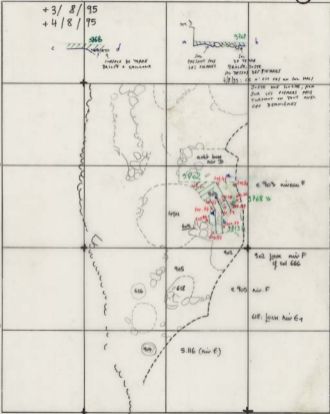
36

35

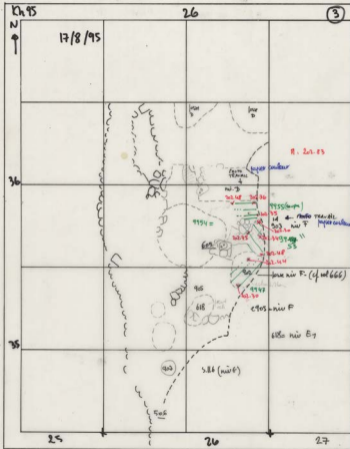
25

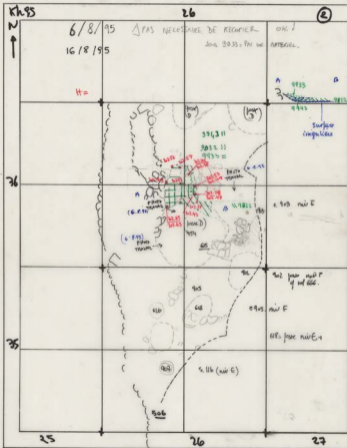
mur 506 26

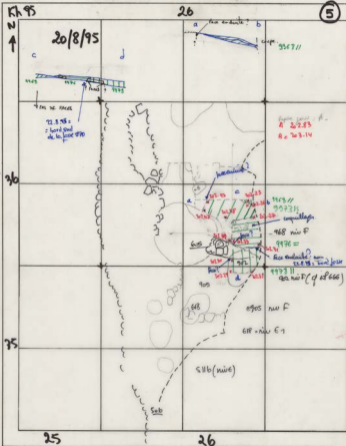
27











Kh 95

26

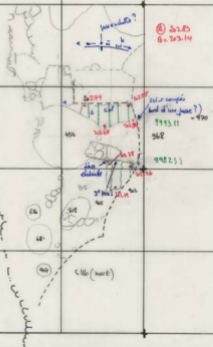
6

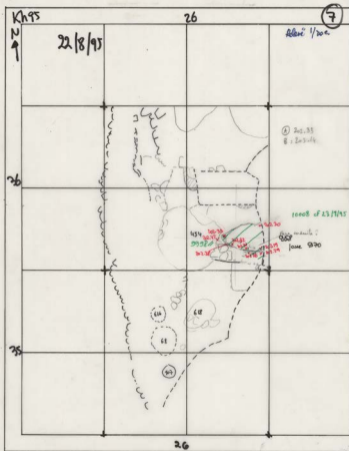
N  
↑

21/8/95

36

35





Kh 95

26

8

N  
↑

23/8/95

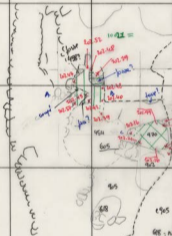
A



10-22 / 10-23 / of 23/8/95

N. Région (3):  
203.14

36

P. Région A.  
202.83

10-22

35

202.18 F (of rd 666)

202.17

202.16 F

202.15 F

202.14

202.13

202.12

26



Kh 95

26

9

N  
↑

24 8/95

altitudes:  
surfaces verticales  
inclinées.

sur photos papier  
couleur



Volcans en bryas (des sent. - des blanc.)

36

