

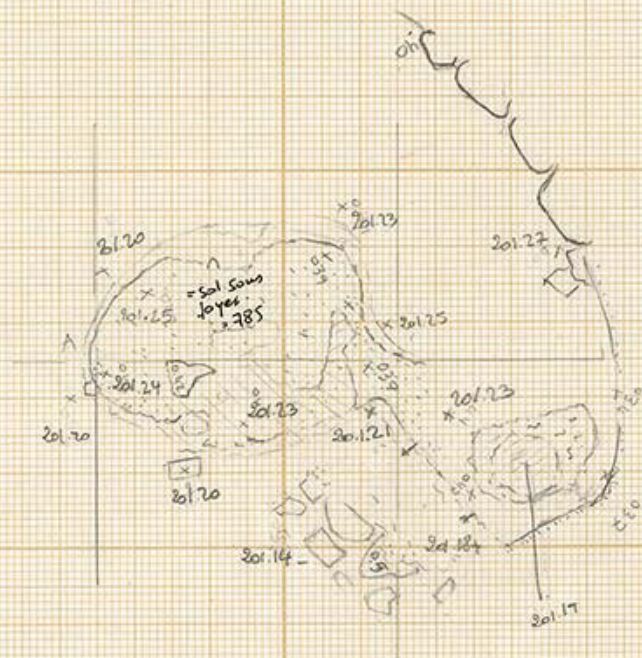
Kh 91 12/7/91




S. 102 785

H = 799.51 + 213 = 201.67 | N = 3.5  
E = 1.5

1/20



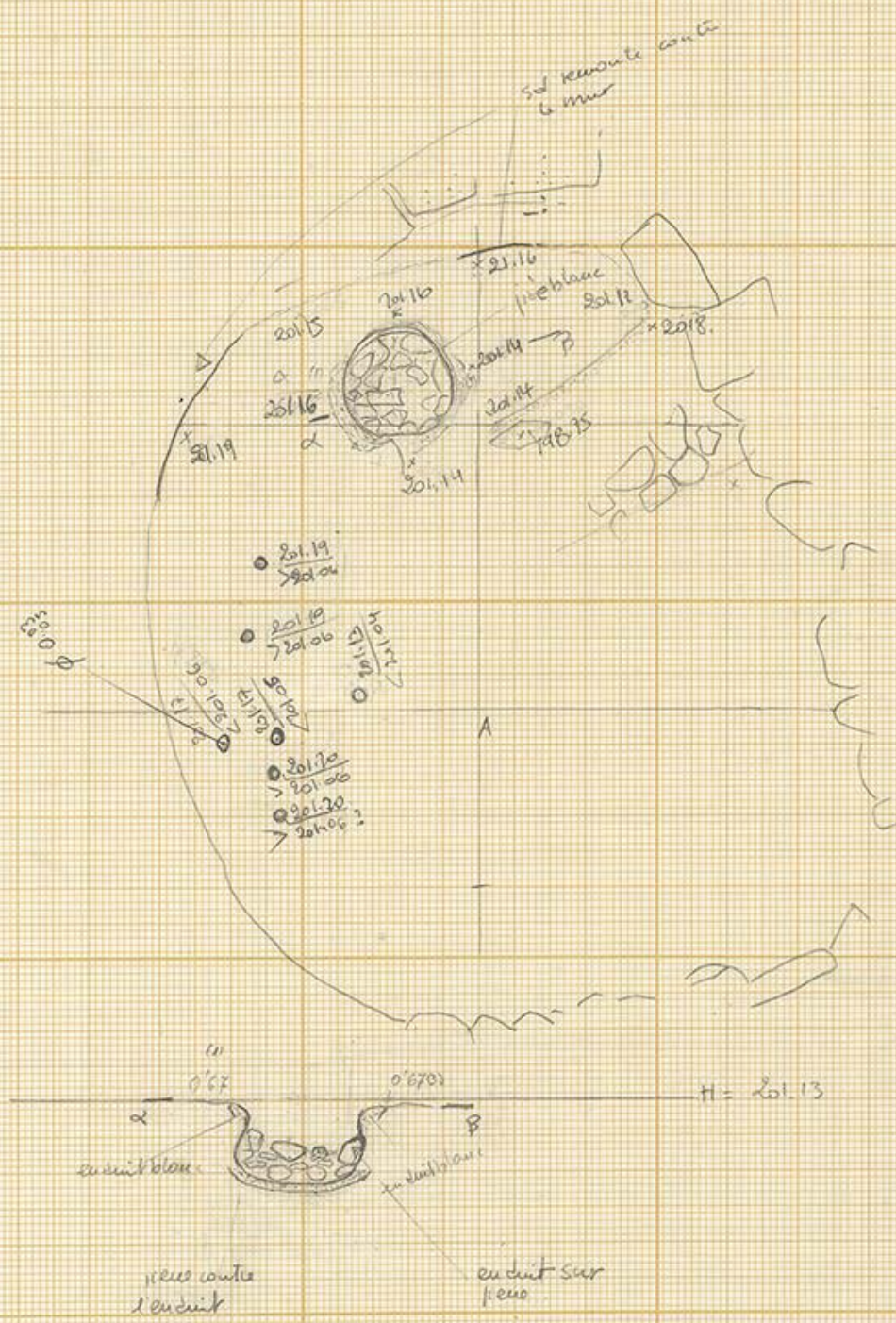
 34/24  
 34/23

201.18

786

199-51-2'29  
H= 201 80  
0 67  
Sol. 13

3



1/10  
6/11 3/5  
34/21  
cuvette 792  
786  
5 102  
34/24  
34/23  
17/7/91

Kh91

22/7/91

S.102 sol 786

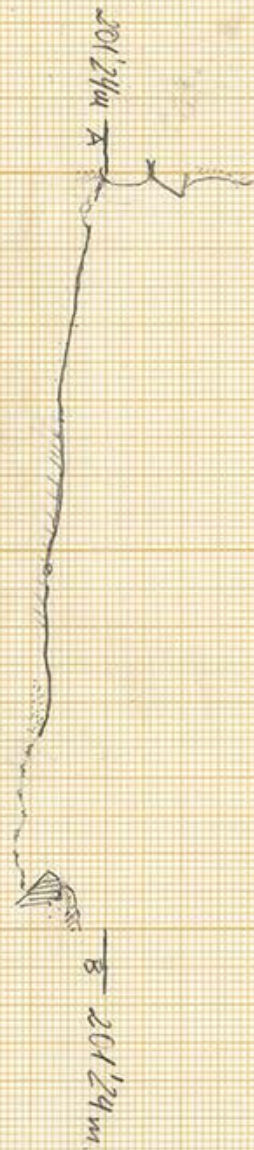
199.51 + 226

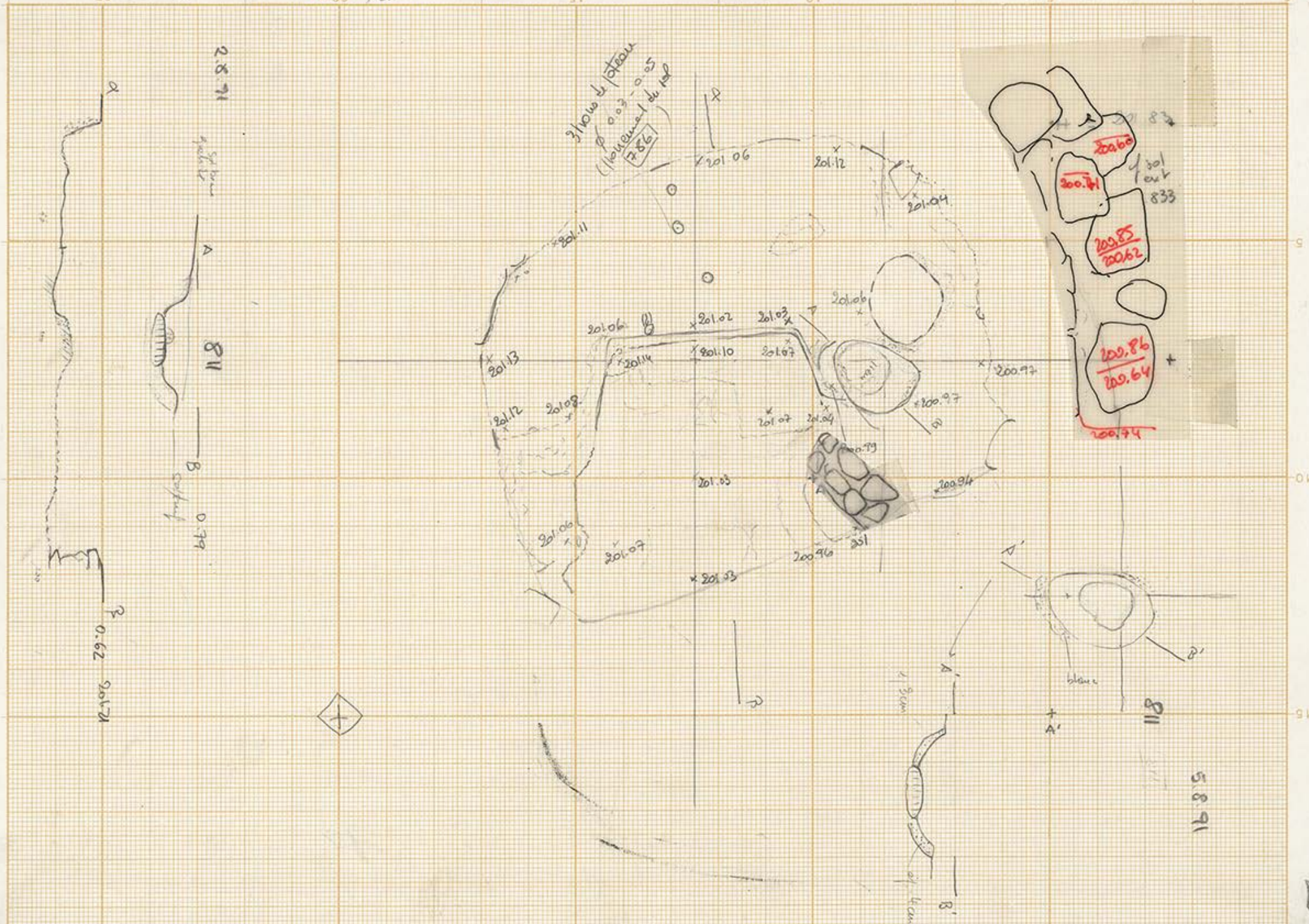
0.23 level of the day

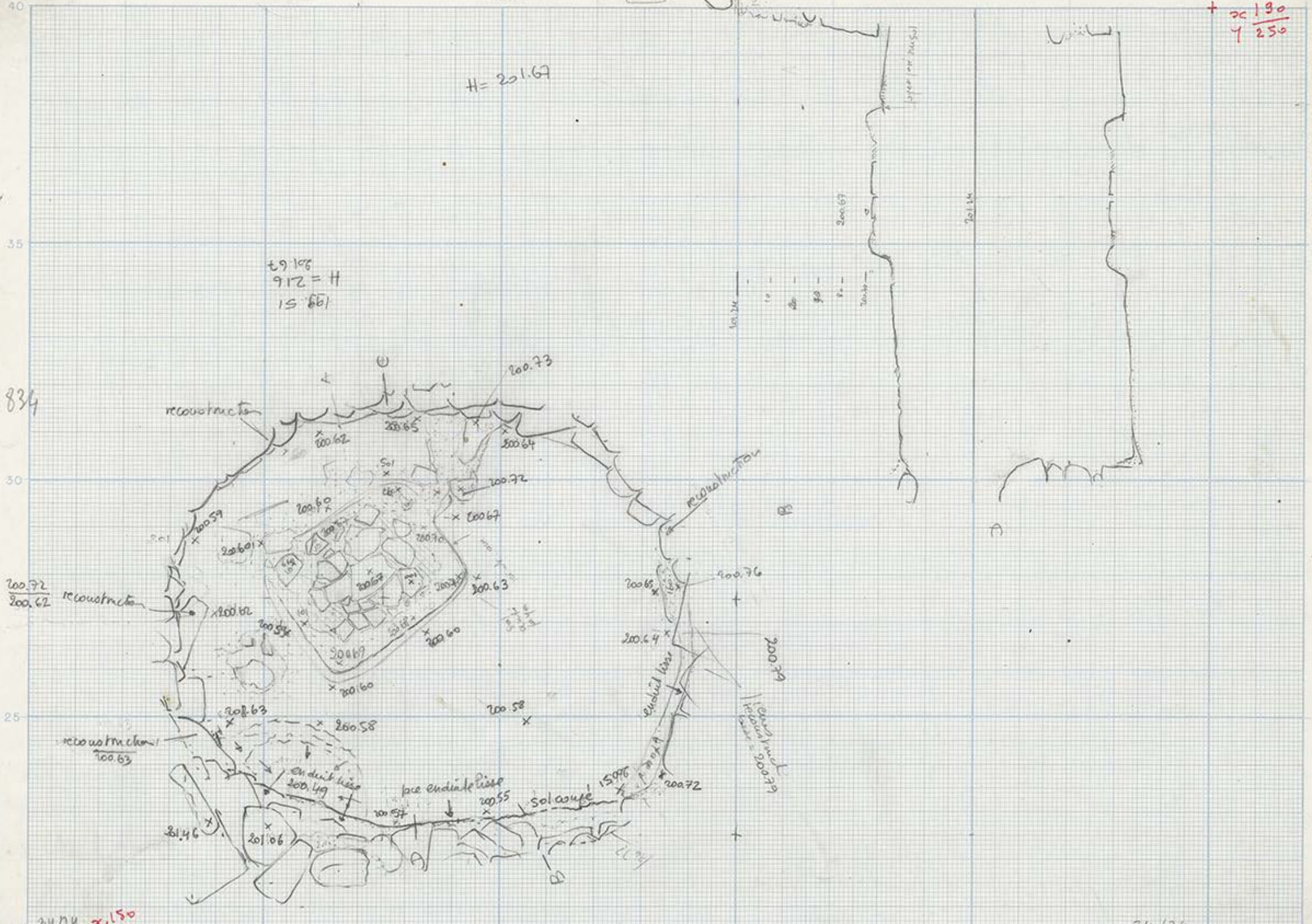
total - 201.24 m

N

1/20







LES PAPIERS CANSON - FRANCE

34/24 20150  
 4300

34/24